







TRAIL PLANNING STRATEGY





North Segments - STO Route

-  Local Connector segment
-  Bloedel segment
-  Hidden Cove segment

South Segments - STO Route

-  Business-Industrial segment
-  Meigs Park segment
-  Middle Schools/Coppertop segment

Existing Segments - STO Route

-  Winslow and Sakai Pond segments
-  Priority 1 Intersection Improvements
-  Priority 2 Intersection Improvements
-  Priority 3 Intersection Improvements

