





Sustainable Transportation Plan - Transit/Mobility Hubs

Map Key

-  Proposed On-Demand Shuttle Area (All-Island)
-  Proposed Circulator Shuttle Route
-  Proposed Winslow Circulator Shuttle Route
-  Proposed Mobility Hub Locations

Transit Assumptions:

- Private venture
- 2 electric shuttle vehicles + 1 standby
- Routed stops + ride-hail app for on-demand
- 5 days per week
- 12 hours per day
- No fare

