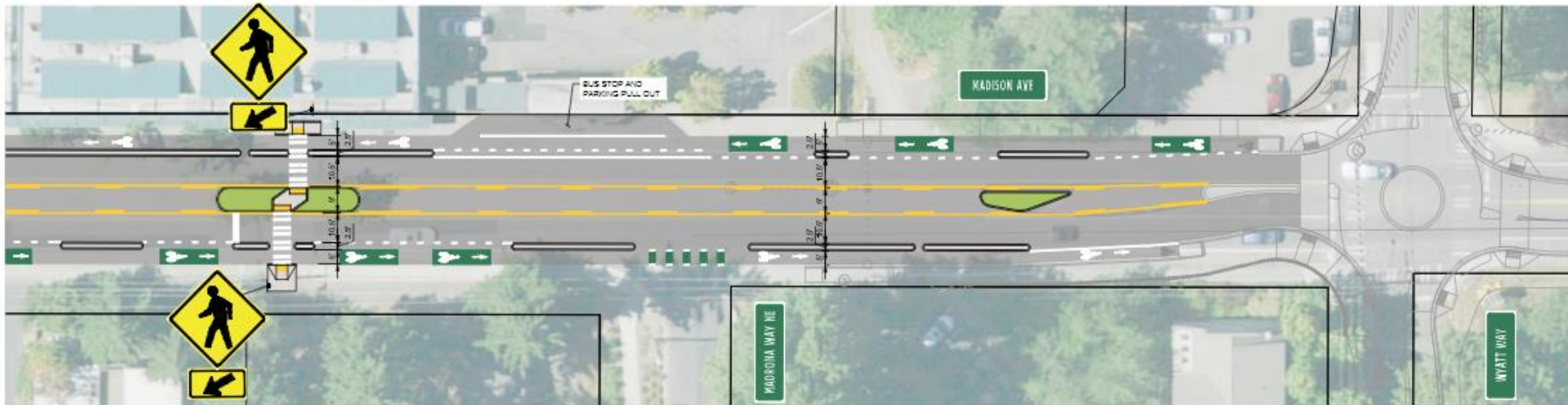


Potential Project Scope – Winslow to Wyatt



SOUTH SEGMENT (WINSLOW WAY TO WYATT WAY)
STREET LEVEL BIKE LANES

- Street-level, physically separated bike lanes – both sides
- Concrete curb and/or raised planter separation
- Street paint for visual cues



Potential Project Scope – Wyatt to High School

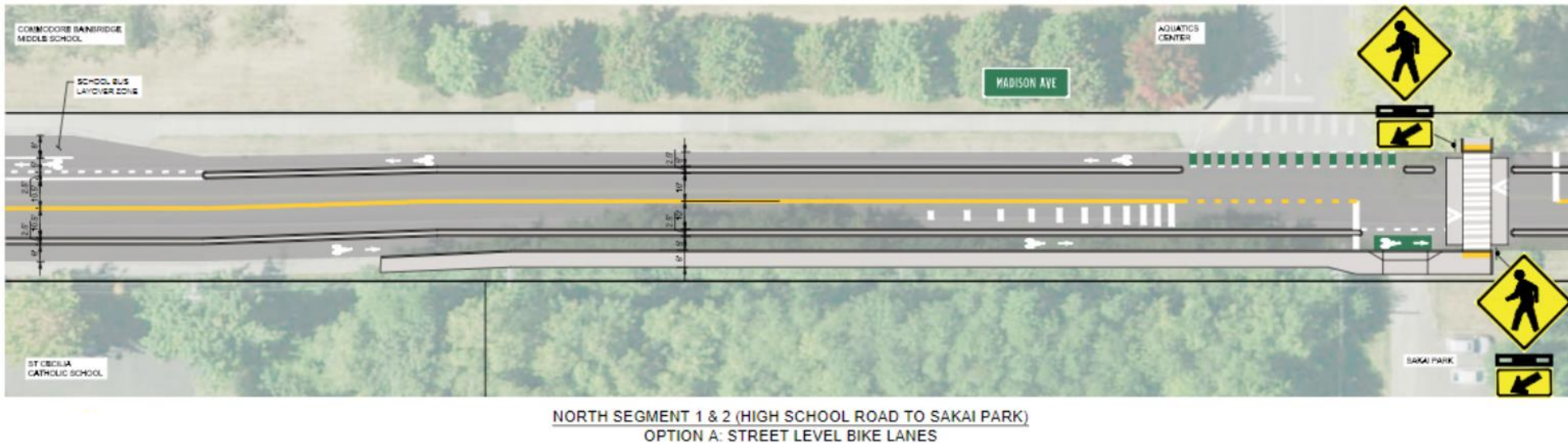


CENTRAL SEGMENT (WYATT WAY TO HIGH SCHOOL ROAD)
OPTION B: NORTHBOUND SIDEWALK LEVEL BIKE LANE, SOUTHBOUND STREET LEVEL BIKE LANE

- Street-level, physically separated bike lanes – west side
- Sidewalk-level, raised bike lanes – east side
- Widened sidewalk – west side
- Street/sidewalk paint for visual cues

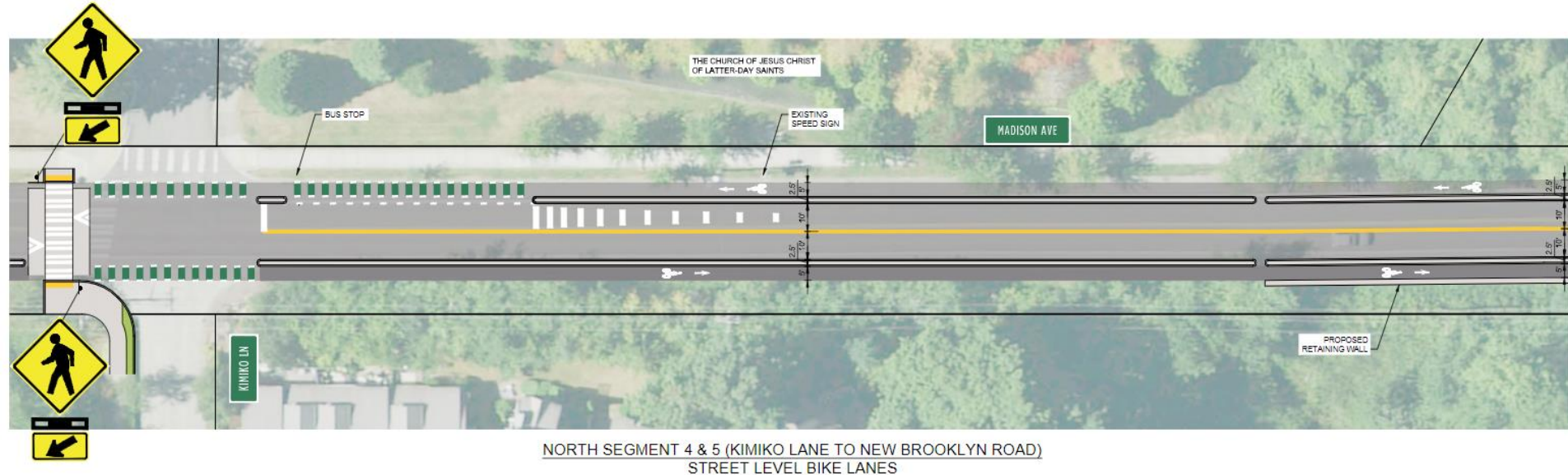


Potential Project Scope – High School to SR305



- Street-level, physically separated bike lanes – east and west side
- Sidewalk gap filling between St. Cecilia’s and Sakai Park
- Traffic calming and new crosswalks
- Road reconstruction and sewer replacement

Potential Project Scope – High School to SR305 con't



- Street-level, physically separated bike lanes – east and west side
- Bike lane gap filling on west side
- Traffic calming and new crosswalks
- Road reconstruction and sewer replacement