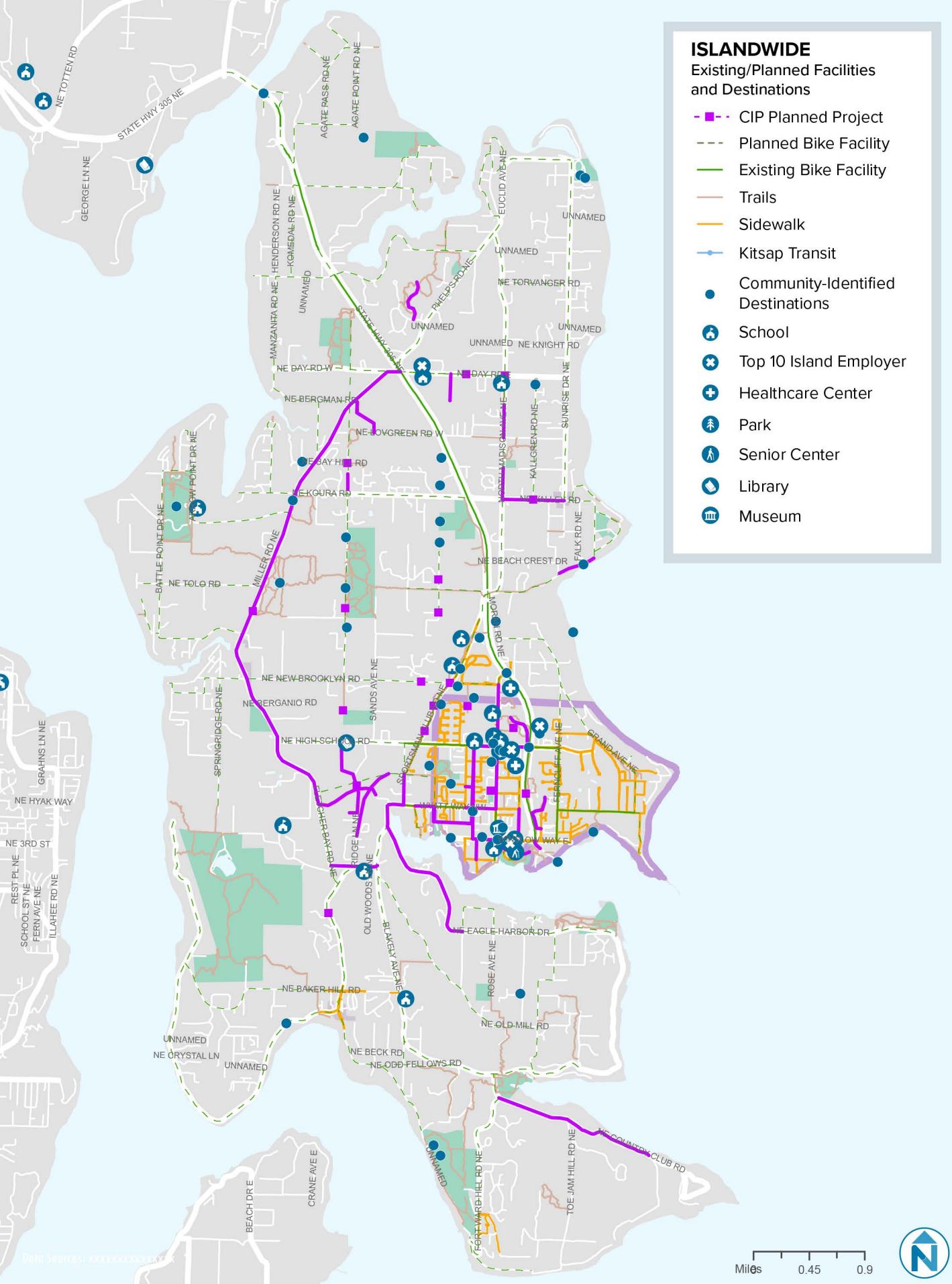
ISLANDWIDE
Existing/Planned Facilities and Destinations
CIP Planned Project
Planned Bike Facility
Existing Bike Facility
Trails
Sidewalk
Kitsap Transit
Community-Identified Destinations
School
Top 10 Island Employer
Healthcare Center
Park
Senior Center
Library
Museum
NE TOTTEN RD
STATE HWY 305 NE
GEORGE LN NE
AGATE PASS RD NE
AGATE POINT RD NE
HENDERSON RD NE
KOMEDAL RD NE
MANZANITA RD NE
UNNAMED
EUCLID AVE NE
NE TORVANGER RD
PHELPS RD NE
NE KNIGHT RD
NE DAY RD W
NE DAY RD E
NE BERGMAN RD
NE LOVGREEN RD W
NE BAY HILL RD
NE KOURA RD
NORTH MADISON AVE NE
KALLGREN RD NE
SUNRISE DR NE
FALK RD NE
NE BEACH CREST DR
BATTLE POINT DR NE
ARROW POINT DR NE
MILLER RD NE
NE TOLO RD
MORTON RD NE
NE NEW BROOKLYN RD
NE BERGANIO RD
SANDS AVE NE
SPRINGRIDGE RD NE
NE HIGH SCHOOL RD
SPORTSMAN CLUB RD NE
GRAND AVE NE
FERNCLIFF AVE NE
WYATT WAY NE
ARROW WAY E
GRAHNS LN NE
NE HYAK WAY
NE 3RD ST
REST PL NE
SCHOOL ST NE
FERN AVE NE
ILLAHEE RD NE
FLETCHER BAY RD NE
RIDGE LN NE
OLD WOODS RD NE
BLAKELY AVE NE
NE EAGLE HARBOR DR
ROSE AVE NE
NE BAKER HILL RD
NE OLD MILL RD
NE CRYSTAL LN
NE BECK RD
NE ODD FELLOWS RD
NE COUNTRY CLUB RD
TOE JAM HILL RD NE
FORT WARD HILL RD NE
CRANE AVE E
BEACH DR E
Miles
0
0.45
0.9

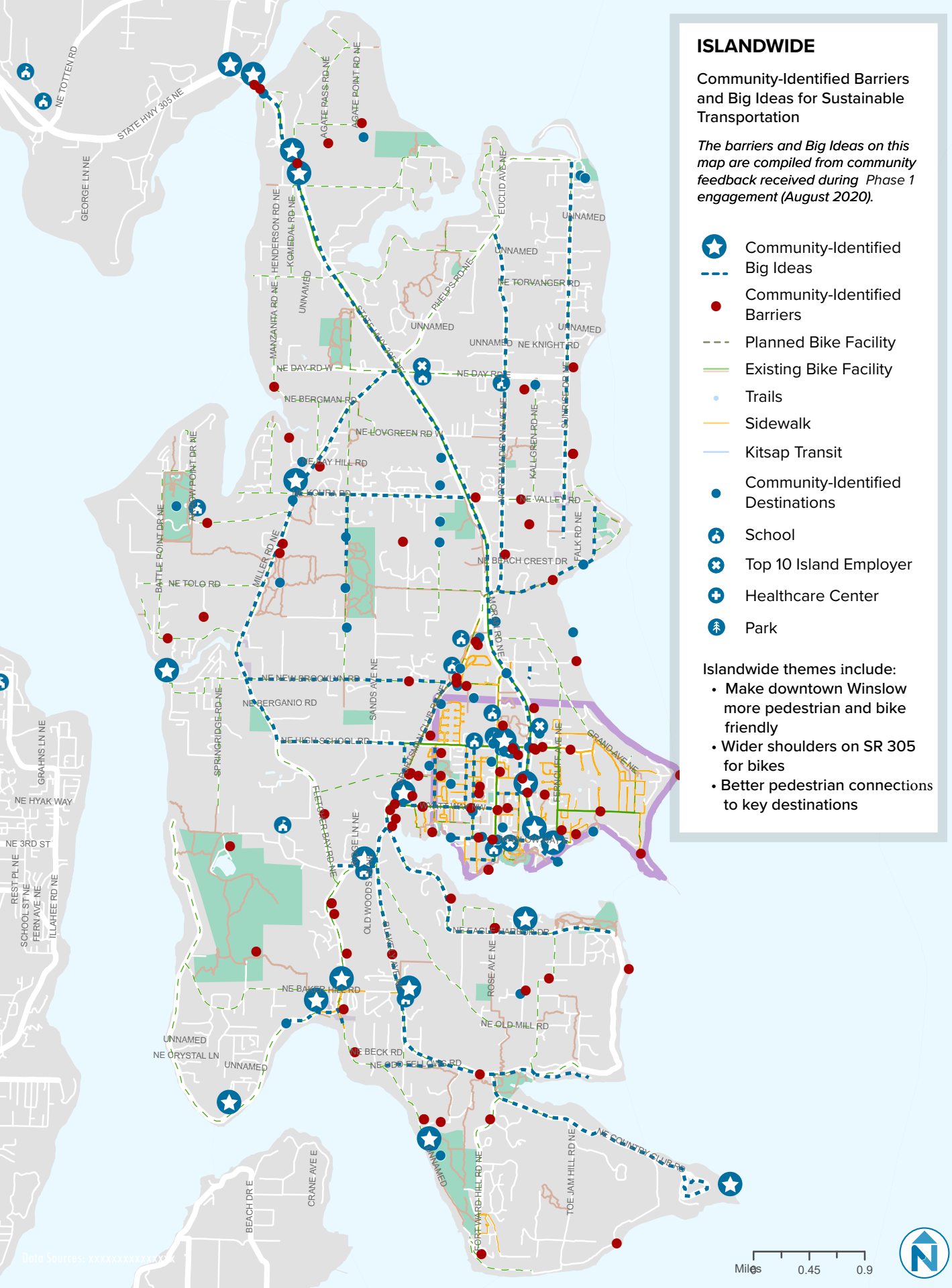
ISLANDWIDE
Community-Identified Barriers and Big Ideas for Sustainable Transportation
The barriers and Big Ideas on this map are compiled from community feedback received during Phase 1 engagement (August 2020).
Community-Identified Big Ideas
Community-Identified Barriers
Planned Bike Facility
Existing Bike Facility
Trails
Sidewalk
Kitsap Transit
Community-Identified Destinations
School
Top 10 Island Employer
Healthcare Center
Park
Islandwide themes include:
• Make downtown Winslow more pedestrian and bike friendly
• Wider shoulders on SR 305 for bikes
• Better pedestrian connections to key destinations
NE TOTTEN RD
STATE HWY 305 NE
GEORGE LN NE
AGATE PASS RD NE
AGATE POINT RD NE
HENDERSON RD NE
KOMEDAL RD NE
MANZANITA RD NE
UNNAMED
EUCLID AVE NE
PHELPS RD NE
NE TORVANGER RD
NE KNIGHT RD
NE DAY RD W
NE DAY RD E
NE BERGMAN RD
NE LOVGREEN RD W
NE DAY HILL RD
NE KOURA RD
NE VALLEY RD
NORTH MADISON AVE NE
KALLGREN RD NE
SUNRISE DR NE
FALK RD NE
NE BEACH CREST DR
BATTLE POINT DR NE
ARROW POINT DR NE
MILLER RD NE
NE TOLO RD
NE NEW BROOKLYN RD
NE BERGANIO RD
SANDS AVE NE
SPRINGRIDGE RD NE
NE HIGH SCHOOL RD
GRAND AVE NE
FERNCLIFF AVE NE
GRAHNS LN NE
NE HYAK WAY
NE 3RD ST
REST PL NE
SCHOOL ST NE
FERN AVE NE
ILLAHEE RD NE
FLETCHER BAY RD NE
OLD WOODS
NE EAGLE HARBOR DR
ROSE AVE NE
NE BAKER HILL RD
NE OLD MILL RD
NE CRYSTAL LN
NE BECK RD
NE ODD FELLOWS RD
NE COUNTRY CLUB RD
TOE JAM HILL RD NE
FORT WARD HILL RD NE
CRANE AVE E
BEACH DR E
Miles
0
0.45
0.9
Data Sources: xxxxxxxxxxxxxx

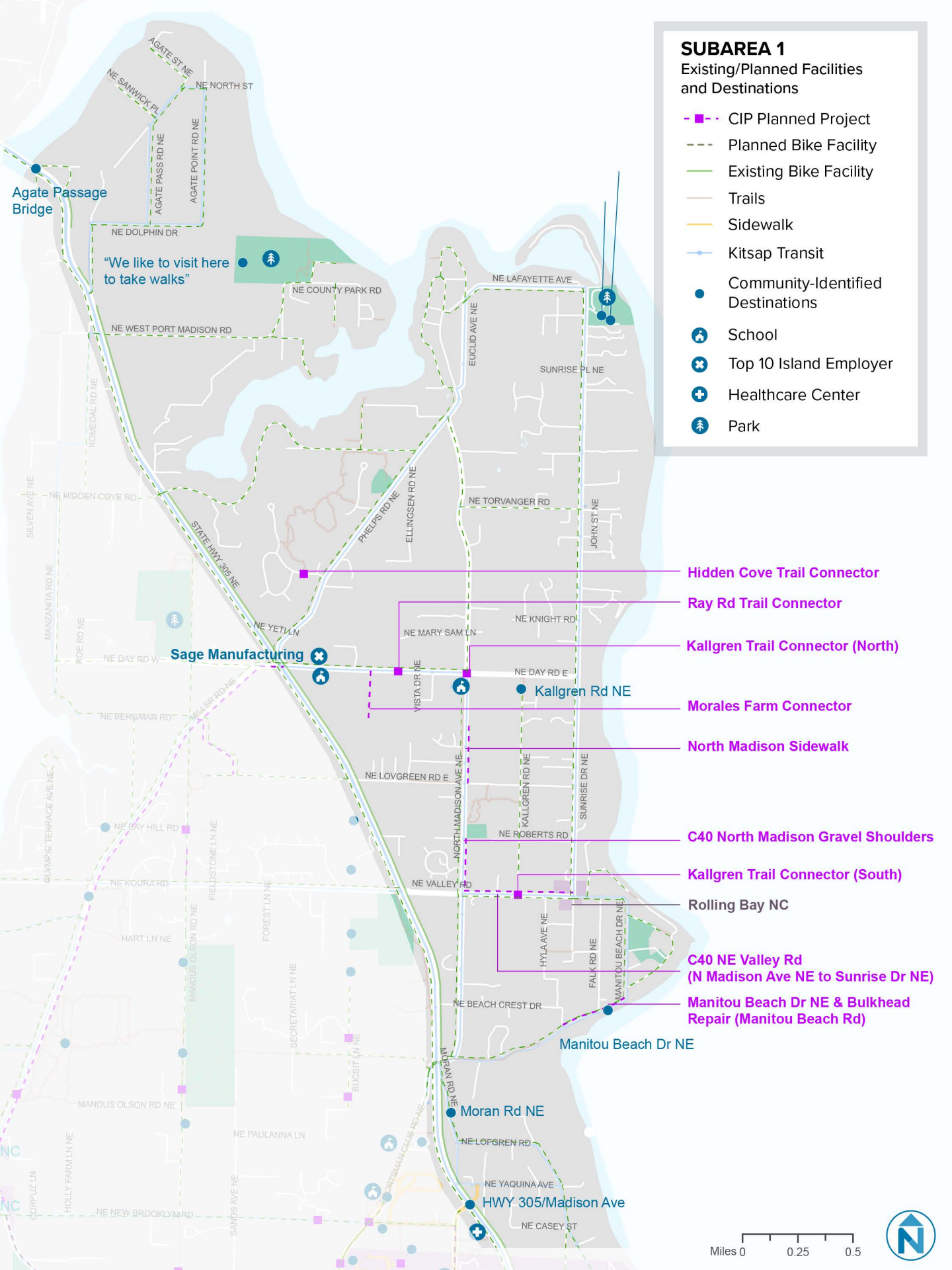
SUBAREA 1
Existing/Planned Facilities and Destinations
CIP Planned Project
Planned Bike Facility
Existing Bike Facility
Trails
Sidewalk
Kitsap Transit
Community-Identified Destinations
School
Top 10 Island Employer
Healthcare Center
Park
Agate Passage Bridge
"We like to visit here to take walks"
Sage Manufacturing
Kallgren Rd NE
Manitou Beach Dr NE
Moran Rd NE
HWY 305/Madison Ave
Hidden Cove Trail Connector
Ray Rd Trail Connector
Kallgren Trail Connector (North)
Morales Farm Connector
North Madison Sidewalk
C40 North Madison Gravel Shoulders
Kallgren Trail Connector (South)
Rolling Bay NC
C40 NE Valley Rd
(N Madison Ave NE to Sunrise Dr NE)
Manitou Beach Dr NE & Bulkhead Repair (Manitou Beach Rd)
AGATE ST NE
NE NORTH ST
NE SANWICK PL
AGATE PASS RD NE
AGATE POINT RD NE
NE DOLPHIN DR
NE COUNTY PARK RD
NE WEST PORT MADISON RD
NE LAFAYETTE AVE
EUCLID AVE NE
SUNRISE PL NE
KOMEDAL RD NE
SILVEN AVE NE
NE HIDDEN COVE RD
PHELPS RD NE
ELLINGSEN RD NE
NE TORVANGER RD
JOHN ST NE
STATE HWY 305 NE
MANZANITA RD NE
ROE RD NE
NE YETI LN
NE KNIGHT RD
NE MARY SAM LN
NE DAY RD W
NE DAY RD E
VISTA DR NE
MILLER RD NE
NE BERGMAN RD
NE LOVGREEN RD E
NORTH MADISON AVE NE
KALLGREN RD NE
SUNRISE DR NE
NE BAY HILL RD
OLYMPIC TERRACE AVE NE
NE ROBERTS RD
NE KOURA RD
NE VALLEY RD
FIELDSTONE LN NE
FOREST LN NE
HART LN NE
MANDUS OLSON RD NE
HYLA AVE NE
FALK RD NE
MANITOU BEACH DR NE
SECRETARIAT LN NE
NE BEACH CREST DR
BUCSIT LN NE
MORAN RD NE
MANDUS OLSON RD NE
NE PAULANNA LN
NE LOFGREN RD
NE YAQUINA AVE
HOLLY FARM LN NE
CORPUZ LN
NE NEW BROOKLYN RD
SANDS AVE NE
NE CASEY ST
Miles 0
0.25
0.5

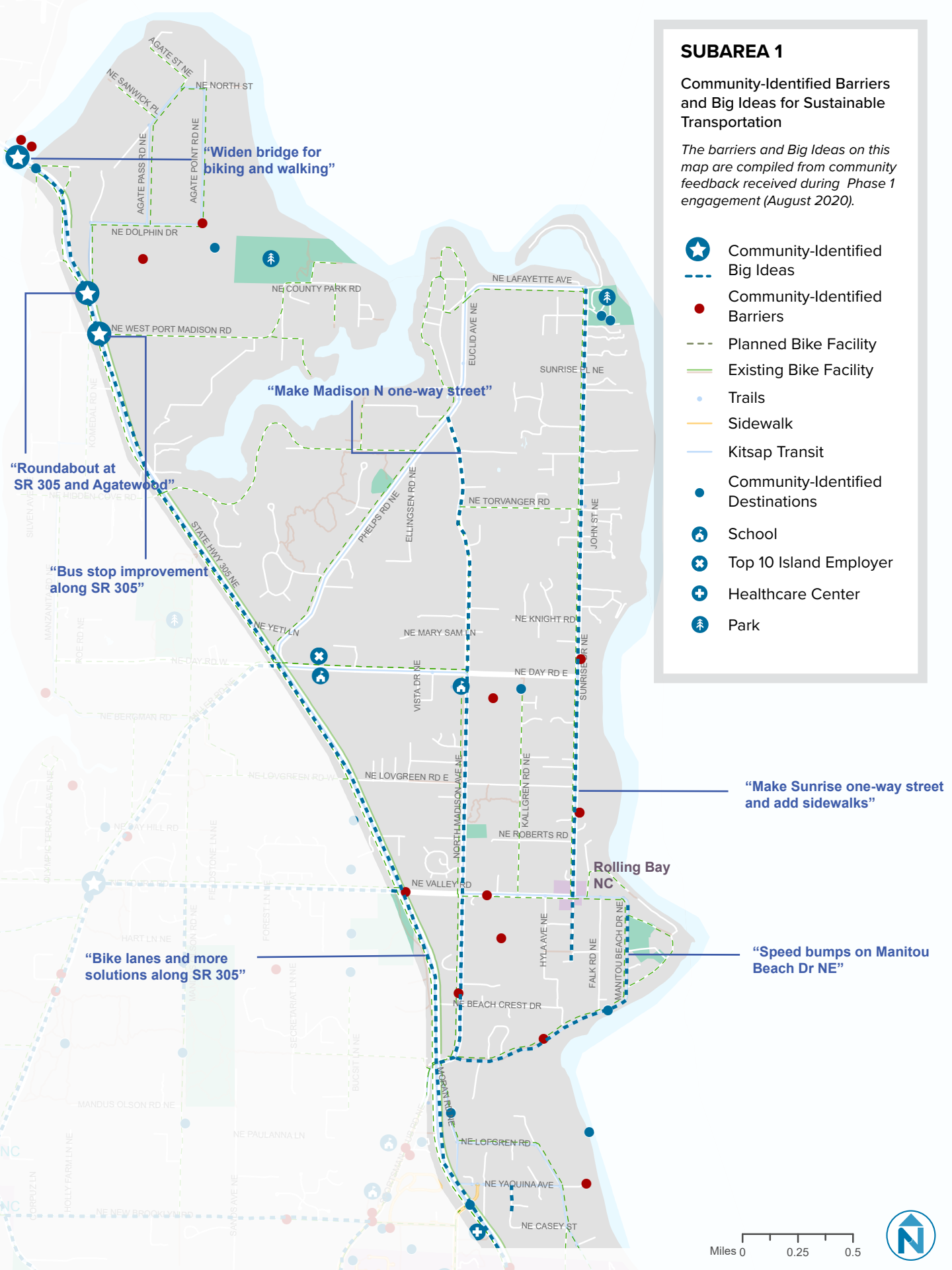
SUBAREA 1
Community-Identified Barriers and Big Ideas for Sustainable Transportation
The barriers and Big Ideas on this map are compiled from community feedback received during Phase 1 engagement (August 2020).
Community-Identified Big Ideas
Community-Identified Barriers
Planned Bike Facility
Existing Bike Facility
Trails
Sidewalk
Kitsap Transit
Community-Identified Destinations
School
Top 10 Island Employer
Healthcare Center
Park
"Widen bridge for biking and walking"
"Make Madison N one-way street"
"Roundabout at SR 305 and Agatewood"
"Bus stop improvement along SR 305"
"Make Sunrise one-way street and add sidewalks"
"Speed bumps on Manitou Beach Dr NE"
"Bike lanes and more solutions along SR 305"
Rolling Bay NC
AGATE ST NE
NE NORTH ST
NE SANWICK PL
AGATE PASS RD NE
AGATE POINT RD NE
NE DOLPHIN DR
NE COUNTY PARK RD
NE WEST PORT MADISON RD
NE LAFAYETTE AVE
EUCLID AVE NE
SUNRISE DR NE
KOMEDAL RD NE
NE HIDDEN COVE RD
PHELPS RD NE
ELLINGSEN RD NE
NE TORVANGER RD
JOHN ST NE
STATE HWY 305 NE
NE YETLIN
NE MARY SAM LN
NE KNIGHT RD
NE DAY RD W
NE DAY RD E
VISTA DR NE
SUNRISE DR NE
NE BERGMAN RD
NE LOVGREEN RD W
NE LOVGREEN RD E
NORTH MADISON AVE NE
KALLGREN RD NE
NE ROBERTS RD
NE DAY HILL RD
NE VALLEY RD
HYLA AVE NE
FALK RD NE
MANITOU BEACH DR NE
HART LN NE
FIRESTONE LN NE
FOREST LN NE
SECRETARIAT LN NE
NE BEACH CREST DR
MANDUS OLSON RD NE
NE PAULANNA LN
NE LOFGREN RD
NE YAQUINA AVE
NE CASEY ST
HOLLY FARM LN NE
NE NEW BROOKLYN RD
Miles 0
0.25
0.5

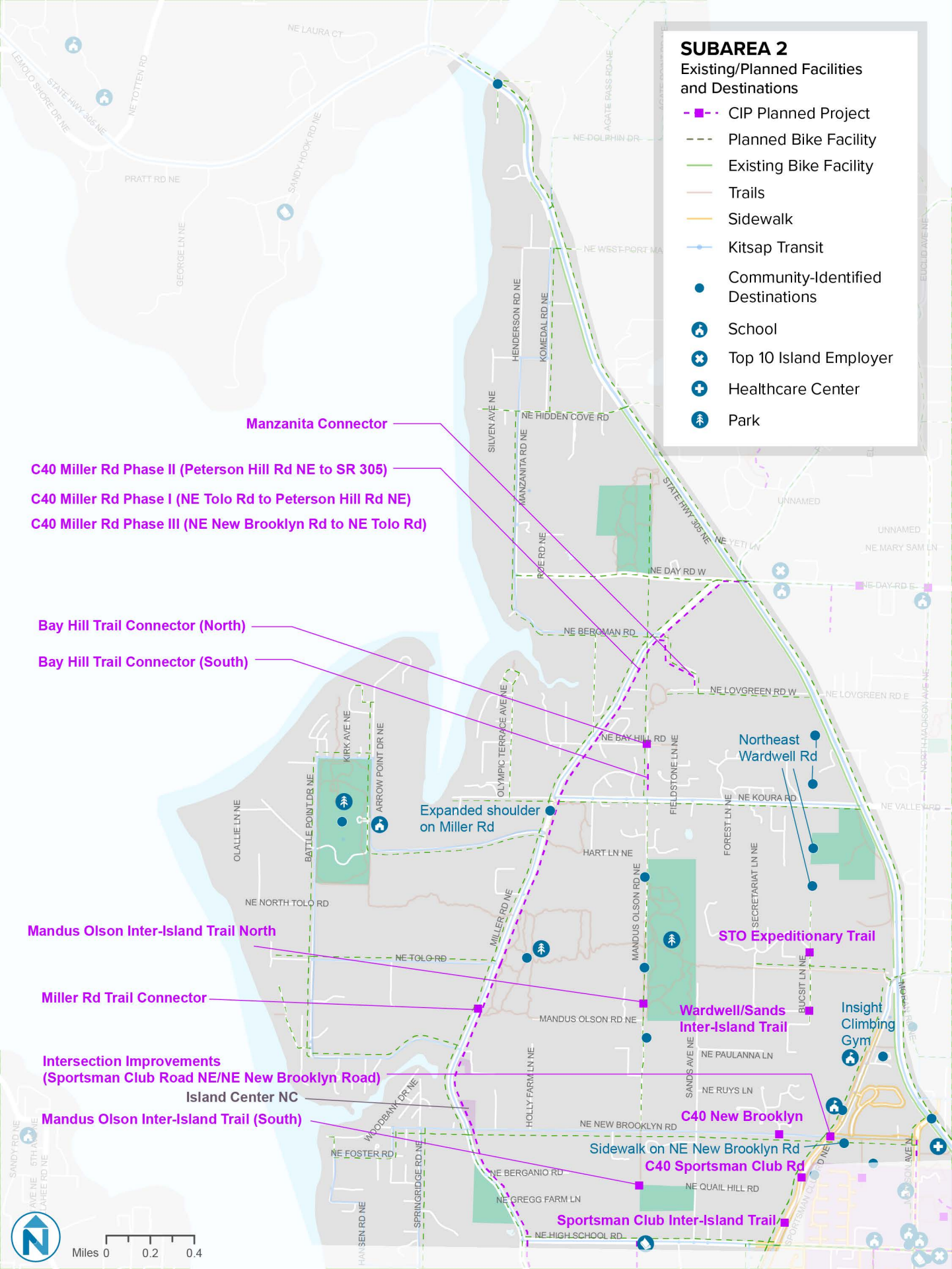
SUBAREA 2
Existing/Planned Facilities and Destinations
CIP Planned Project
Planned Bike Facility
Existing Bike Facility
Trails
Sidewalk
Kitsap Transit
Community-Identified Destinations
School
Top 10 Island Employer
Healthcare Center
Park
Manzanita Connector
C40 Miller Rd Phase II (Peterson Hill Rd NE to SR 305)
C40 Miller Rd Phase I (NE Tolo Rd to Peterson Hill Rd NE)
C40 Miller Rd Phase III (NE New Brooklyn Rd to NE Tolo Rd)
Bay Hill Trail Connector (North)
Bay Hill Trail Connector (South)
Northeast Wardwell Rd
Expanded shoulder on Miller Rd
STO Expeditionary Trail
Mandus Olson Inter-Island Trail North
Miller Rd Trail Connector
Wardwell/Sands Inter-Island Trail
Insight Climbing Gym
Intersection Improvements (Sportsman Club Road NE/NE New Brooklyn Road)
Island Center NC
Mandus Olson Inter-Island Trail (South)
C40 New Brooklyn
Sidewalk on NE New Brooklyn Rd
C40 Sportsman Club Rd
Sportsman Club Inter-Island Trail
NE LAURA CT
LEMOLO SHORE DR NE
STATE HWY 305 NE
NE TOTTEN RD
SANDY HOOK RD NE
PRATT RD NE
GEORGE LN NE
AGATE PASS RD NE
NE DOLPHIN DR
NE WEST PORT MA
HENDERSON RD NE
KOMEDAL RD NE
SILVEN AVE NE
NE HIDDEN COVE RD
MANZANITA RD NE
RØE RD NE
STATE HWY 305 NE
NE YETI LN
UNNAMED
NE MARY SAM LN
NE DAY RD W
NE DAY RD E
NE BERGMAN RD
NE LOVGREEN RD W
NE LOVGREEN RD E
NORTH MADISON AVE NE
NE BAY HILL RD
OLYMPIC TERRACE AVE NE
FIELDSTONE LN NE
NE KOURA RD
NE VALLEY RD
FOREST LN NE
SECRETARIAT LN NE
KIRK AVE NE
ARROW POINT DR NE
BATTLE POINT DR NE
OLALLIE LN NE
HART LN NE
NE NORTH TOLO RD
MILLER RD NE
MANDUS OLSON RD NE
NE TOLO RD
BUCSIT LN NE
MANDUS OLSON RD NE
NE PAULANNA LN
SANDS AVE NE
NE RUYS LN
HOLLY FARM LN NE
WOODBANK DR NE
NE NEW BROOKLYN RD
NE FOSTER RD
NE BERGANIO RD
NE QUAIL HILL RD
NE GREGG FARM LN
SPRINGRIDGE RD NE
HANSEN RD NE
NE HIGH SCHOOL RD
SANDY RD NE
5TH AVE NE
LAHEE RD NE
Miles 0 0.2 0.4

SUBAREA 2

Community-Identified Barriers and Big Ideas for Sustainable Transportation

The barriers and Big Ideas on this map are compiled from community feedback received during Phase 1 engagement (August 2020).

- Community-Identified Big Ideas
- Community-Identified Barriers
- Planned Bike Facility
- Existing Bike Facility
- Trails
- Sidewalk
- Kitsap Transit
- Community-Identified Destinations
- School
- Top 10 Island Employer
- Healthcare Center
- Park

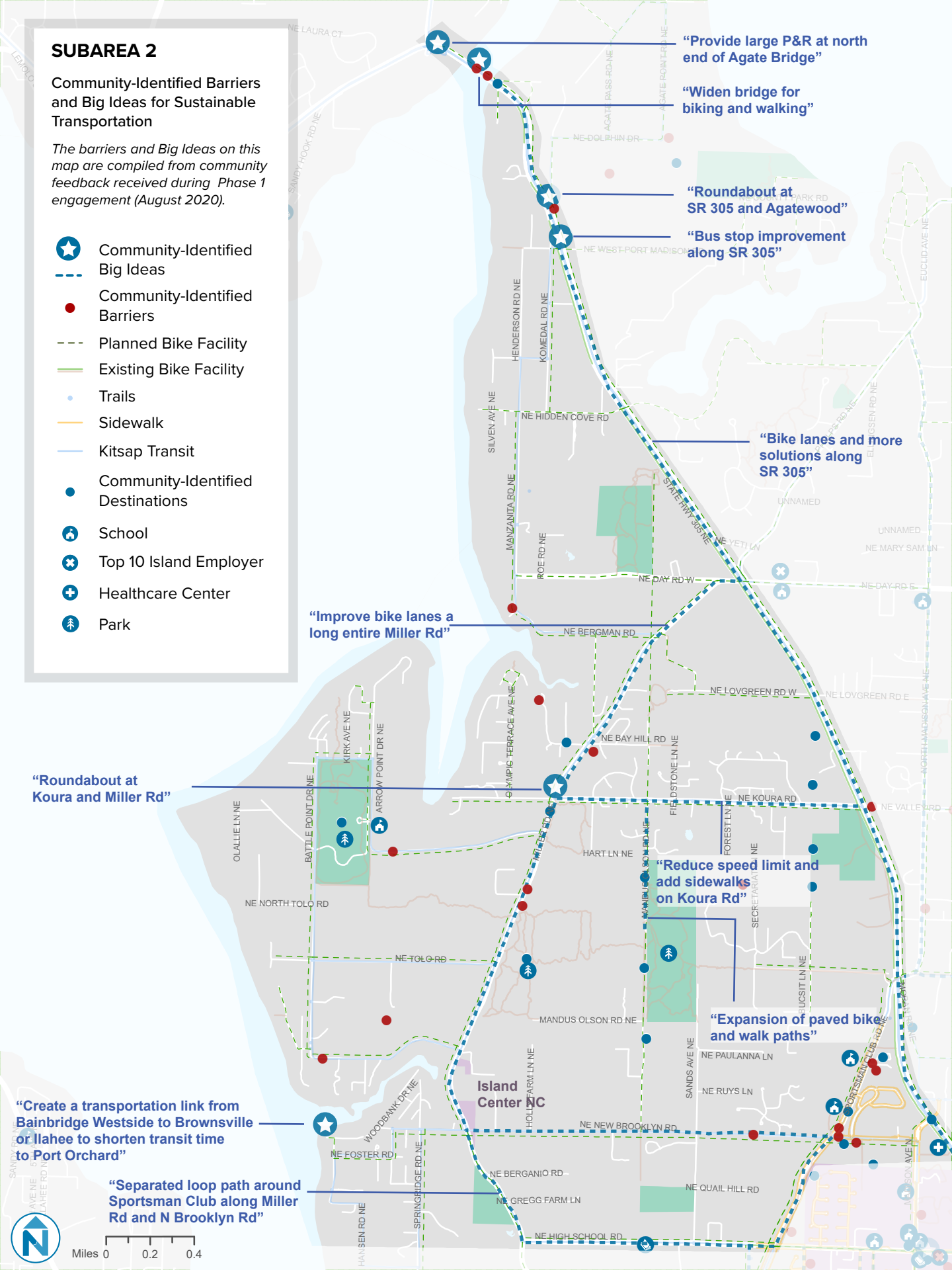

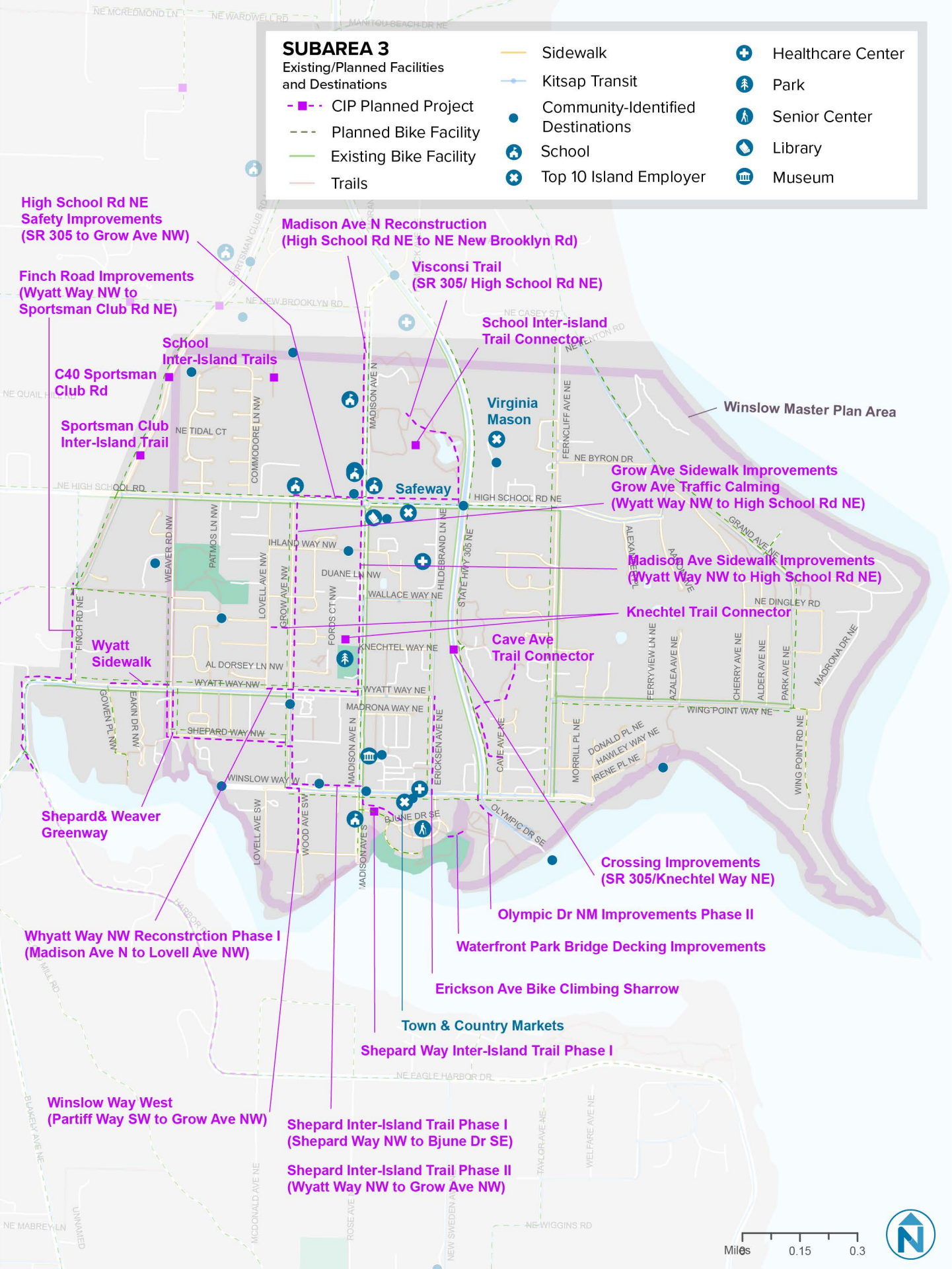
SUBAREA 3
Existing/Planned Facilities and Destinations
CIP Planned Project
Planned Bike Facility
Existing Bike Facility
Trails
Sidewalk
Kitsap Transit
Community-Identified Destinations
School
Top 10 Island Employer
Healthcare Center
Park
Senior Center
Library
Museum
High School Rd NE Safety Improvements (SR 305 to Grow Ave NW)
Madison Ave N Reconstruction (High School Rd NE to NE New Brooklyn Rd)
Visconsi Trail (SR 305/ High School Rd NE)
Finch Road Improvements (Wyatt Way NW to Sportsman Club Rd NE)
School Inter-island Trail Connector
School Inter-Island Trails
C40 Sportsman Club Rd
Virginia Mason
Winslow Master Plan Area
Sportsman Club Inter-Island Trail
Safeway
Grow Ave Sidewalk Improvements
Grow Ave Traffic Calming (Wyatt Way NW to High School Rd NE)
Madison Ave Sidewalk Improvements (Wyatt Way NW to High School Rd NE)
Knechtel Trail Connector
Wyatt Sidewalk
Cave Ave Trail Connector
Shepard& Weaver Greenway
Crossing Improvements (SR 305/Knechtel Way NE)
Olympic Dr NM Improvements Phase II
Whyatt Way NW Reconstrction Phase I (Madison Ave N to Lovell Ave NW)
Waterfront Park Bridge Decking Improvements
Erickson Ave Bike Climbing Sharrow
Town & Country Markets
Shepard Way Inter-Island Trail Phase I
Winslow Way West (Partiff Way SW to Grow Ave NW)
Shepard Inter-Island Trail Phase I (Shepard Way NW to Bjune Dr SE)
Shepard Inter-Island Trail Phase II (Wyatt Way NW to Grow Ave NW)
NE MCREDMOND LN
NE WARDWELL RD
MANITOU BEACH DR NE
SPORTSMAN CLUB RD
NE NEW BROOKLYN RD
NE CASEY ST
NE EVERETT RD
NE QUAIL PL
NE TIDAL CT
COMMODORE LN NW
MADISON AVE N
FERNCLIFF AVE NE
NE BYRON DR
NE HIGH SCHOOL RD
HIGH SCHOOL RD NE
WEAVER RD NW
PATMOS LN NW
IHLAND WAY NW
LOVELL AVE NW
GROW AVE NW
DUANE LN NW
WALLACE WAY NE
HILDEBRAND LN NE
STATE HWY 305 NE
ALEXANDER PL
MADRONA AVE
GRAND AVE NE
NE DINGLEY RD
FINCH RD NE
FORDS CT NW
KNECHTEL WAY NE
AL DORSEY LN NW
WYATT WAY NW
WYATT WAY NE
MADRONA WAY NE
SHEPARD WAY NW
GOVEN PL NW
EAKIN DR NW
WINSLOW WAY W
ERICKSEN AVE NE
CAVE AVE NE
MORRILL PL NE
DONALD PL NE
HAWLEY WAY NE
IRENE PL NE
FERRY VIEW LN NE
AZALEA AVE NE
CHERRY AVE NE
ALDER AVE NE
PARK AVE NE
MADRONA DR NE
WING POINT WAY NE
WING POINT RD NE
LOVELL AVE SW
WOOD AVE SW
MADISON AVE S
BJUNE DR SE
OLYMPIC DR SE
HARBOR
MILL RD
NE EAGLE HARBOR DR
BLAKELY AVE NE
NE MABREY LN
UNNAMED
MCDONALD AVE NE
ROSE AVE NE
NEW SWEDEN AVE
TAYLOR AVE NE
WELFARE AVE NE
NE WIGGINS RD
Miles
0
0.15
0.3

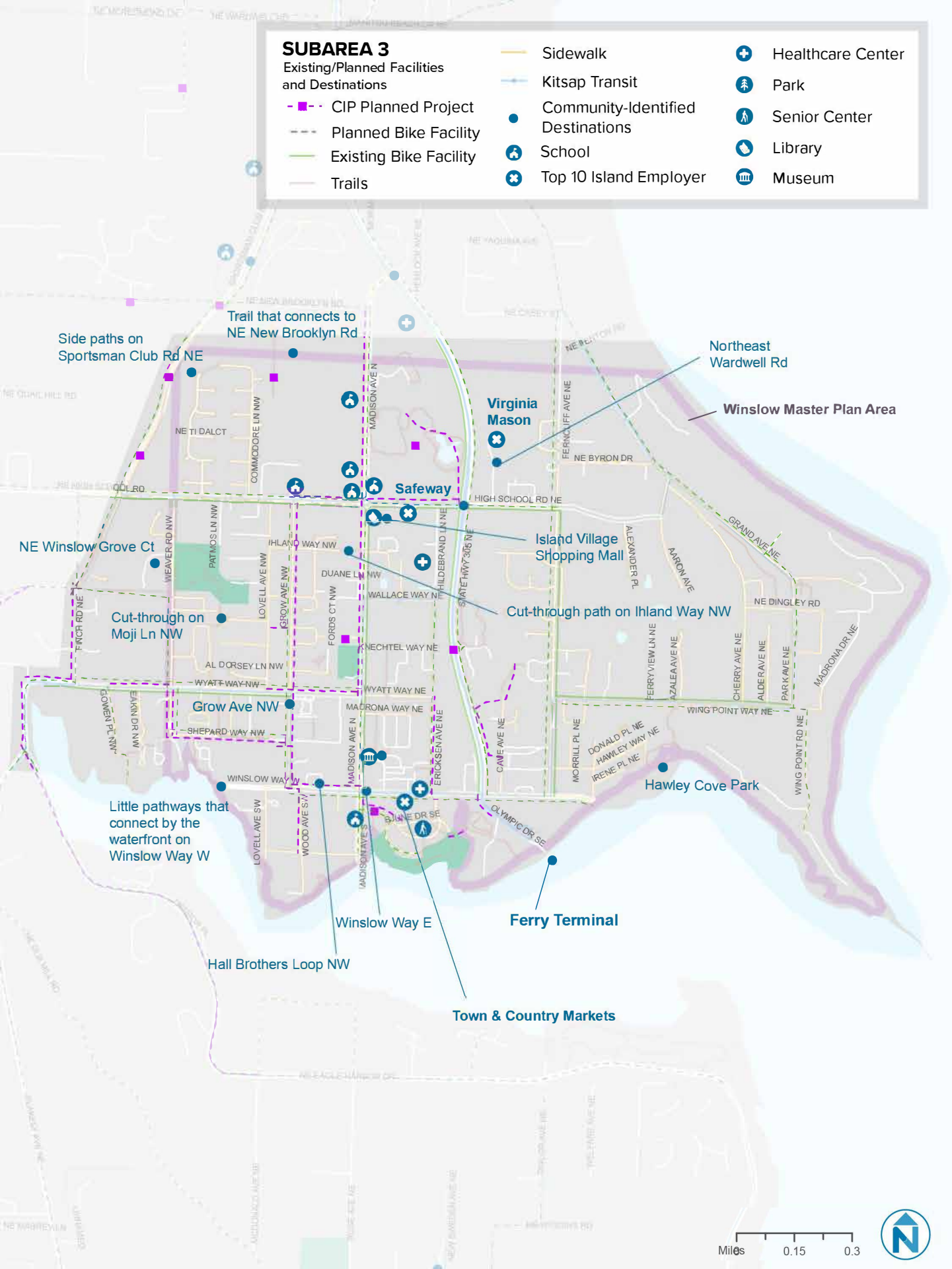
SUBAREA 3
Existing/Planned Facilities and Destinations
CIP Planned Project
Planned Bike Facility
Existing Bike Facility
Trails
Sidewalk
Kitsap Transit
Community-Identified Destinations
School
Top 10 Island Employer
Healthcare Center
Park
Senior Center
Library
Museum
Trail that connects to NE New Brooklyn Rd
Side paths on Sportsman Club Rd NE
Northeast Wardwell Rd
Winslow Master Plan Area
Virginia Mason
Safeway
Island Village Shopping Mall
NE Winslow Grove Ct
Cut-through path on Ihland Way NW
Cut-through on Moji Ln NW
Grow Ave NW
Hawley Cove Park
Little pathways that connect by the waterfront on Winslow Way W
Winslow Way E
Ferry Terminal
Hall Brothers Loop NW
Town & Country Markets
NE TI DALCT
COMMODORE LN NW
MADISON AVE N
FERNCLIFF AVE NE
NE BYRON DR
HIGH SCHOOL RD NE
WEAVER RD NW
PATMOS LN NW
IHLAND WAY NW
LOVELL AVE NW
GROW AVE NW
DUANE LN NW
WALLACE WAY NE
HILDEBRAND LN NE
STATE HWY 305 NE
ALEXANDER PL
AARON AVE
GRAND AVE NE
NE DINGLEY RD
FINCH RD NE
FORDS CT NW
NECHTEL WAY NE
AL DORSEY LN NW
WYATT WAY NW
WYATT WAY NE
MADRONA WAY NE
SHEPARD WAY NW
GOWEN PL NW
EAKIN DR NW
ERICKSEN AVE NE
CAME AVE NE
MORRILL PL NE
DONALD PL NE
HAWLEY WAY NE
IRENE PL NE
FERRYVIEW LN NE
AZALEA AVE NE
CHERRY AVE NE
ALDER AVE NE
PARK AVE NE
MADRONA DR NE
WING POINT WAY NE
WING POINT RD NE
WINSLOW WAY W
LOVELL AVE SW
WOOD AVE SW
MADISON AVE S
DUANE DR SE
OLYMPIC DR SE
Miles
0.15
0.3

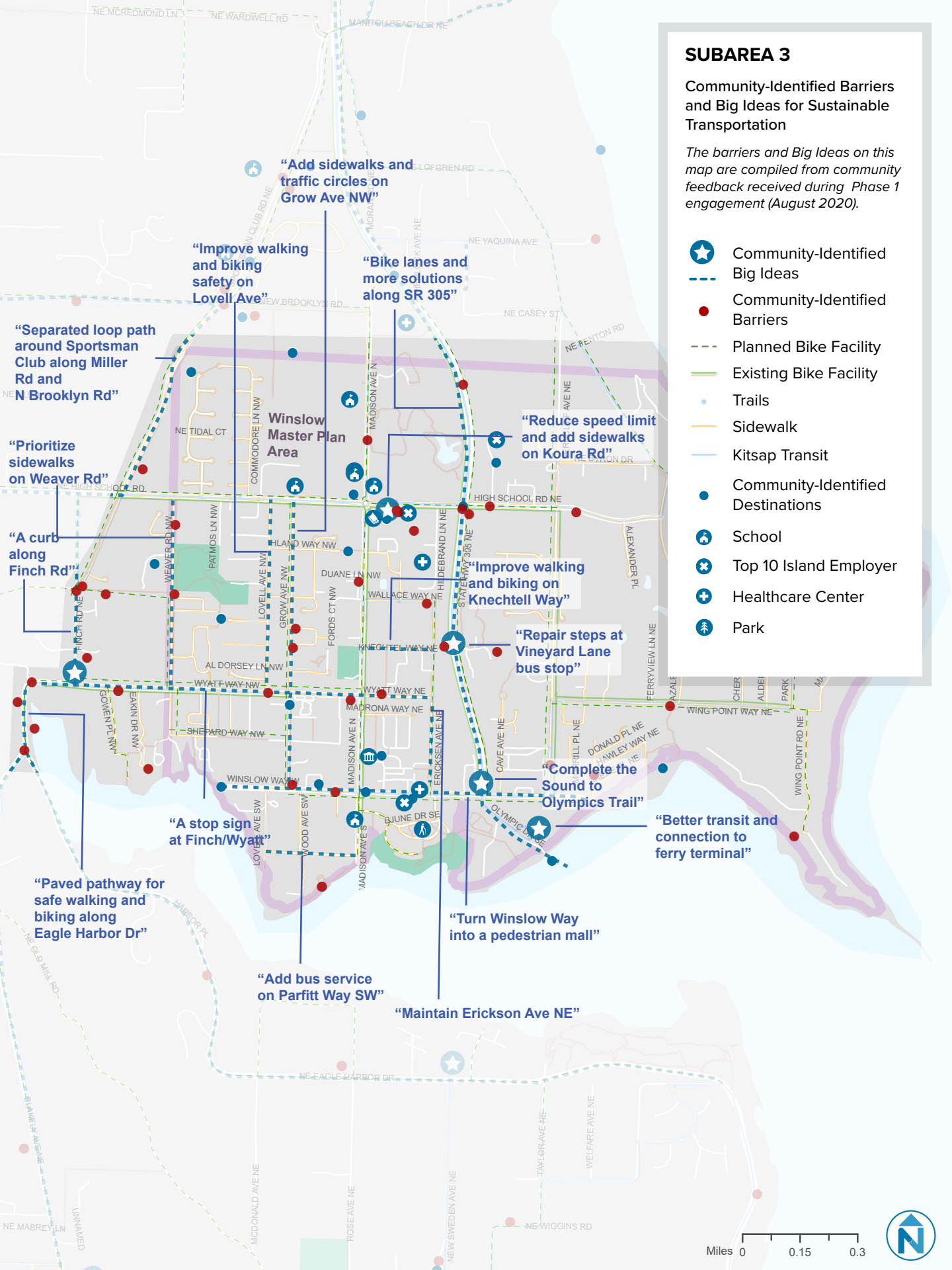
SUBAREA 3
Community-Identified Barriers and Big Ideas for Sustainable Transportation
The barriers and Big Ideas on this map are compiled from community feedback received during Phase 1 engagement (August 2020).
Community-Identified Big Ideas
Community-Identified Barriers
Planned Bike Facility
Existing Bike Facility
Trails
Sidewalk
Kitsap Transit
Community-Identified Destinations
School
Top 10 Island Employer
Healthcare Center
Park
"Add sidewalks and traffic circles on Grow Ave NW"
"Improve walking and biking safety on Lovell Ave"
"Bike lanes and more solutions along SR 305"
"Separated loop path around Sportsman Club along Miller Rd and N Brooklyn Rd"
Winslow Master Plan Area
"Reduce speed limit and add sidewalks on Koura Rd"
"Prioritize sidewalks on Weaver Rd"
"A curb along Finch Rd"
"Improve walking and biking on Knechtell Way"
"Repair steps at Vineyard Lane bus stop"
"Complete the Sound to Olympics Trail"
"Better transit and connection to ferry terminal"
"A stop sign at Finch/Wyatt"
"Paved pathway for safe walking and biking along Eagle Harbor Dr"
"Turn Winslow Way into a pedestrian mall"
"Add bus service on Parfitt Way SW"
"Maintain Erickson Ave NE"
NE MCREDMOND LN
NE WARDWELL RD
MANITOU BEACH DR NE
NE YAQUINA AVE
NE CASEY ST
NE RENTON RD
NE TIDAL CT
COMMODORE LN NW
MADISON AVE N
HIGH SCHOOL RD NE
WEAVER RD NW
PATMOS LN NW
LOVELL AVE NW
GROW AVE NW
FORDS CT NW
DUANE LN NW
WALLACE WAY NE
HILDEBRAND LN NE
STATE HWY 305 NE
ALEXANDER PL
FINCH RD NE
KNECHTELL WAY NE
AL DORSEY LN NW
WYATT WAY NW
WYATT WAY NE
MADRONA WAY NE
SHEPARD WAY NW
WINSLOW WAY
ERICKSEN AVE NE
CAVE AVE NE
FERRYVIEW LN NE
WING POINT WAY NE
WING POINT RD NE
DONALD PL NE
BJUNE DR SE
OLYMPIC DR NE
LOVELL AVE SW
WOOD AVE SW
MADISON AVE S
HARBOR PL
NE OLD MILL RD
NE EAGLE HARBOR DR
NE MABREY LN
MCDONALD AVE NE
ROSE AVE NE
NEW SWEDEN AVE NE
TAYLOR AVE NE
WELFARE AVE NE
NE WIGGINS RD
Miles 0 0.15 0.3

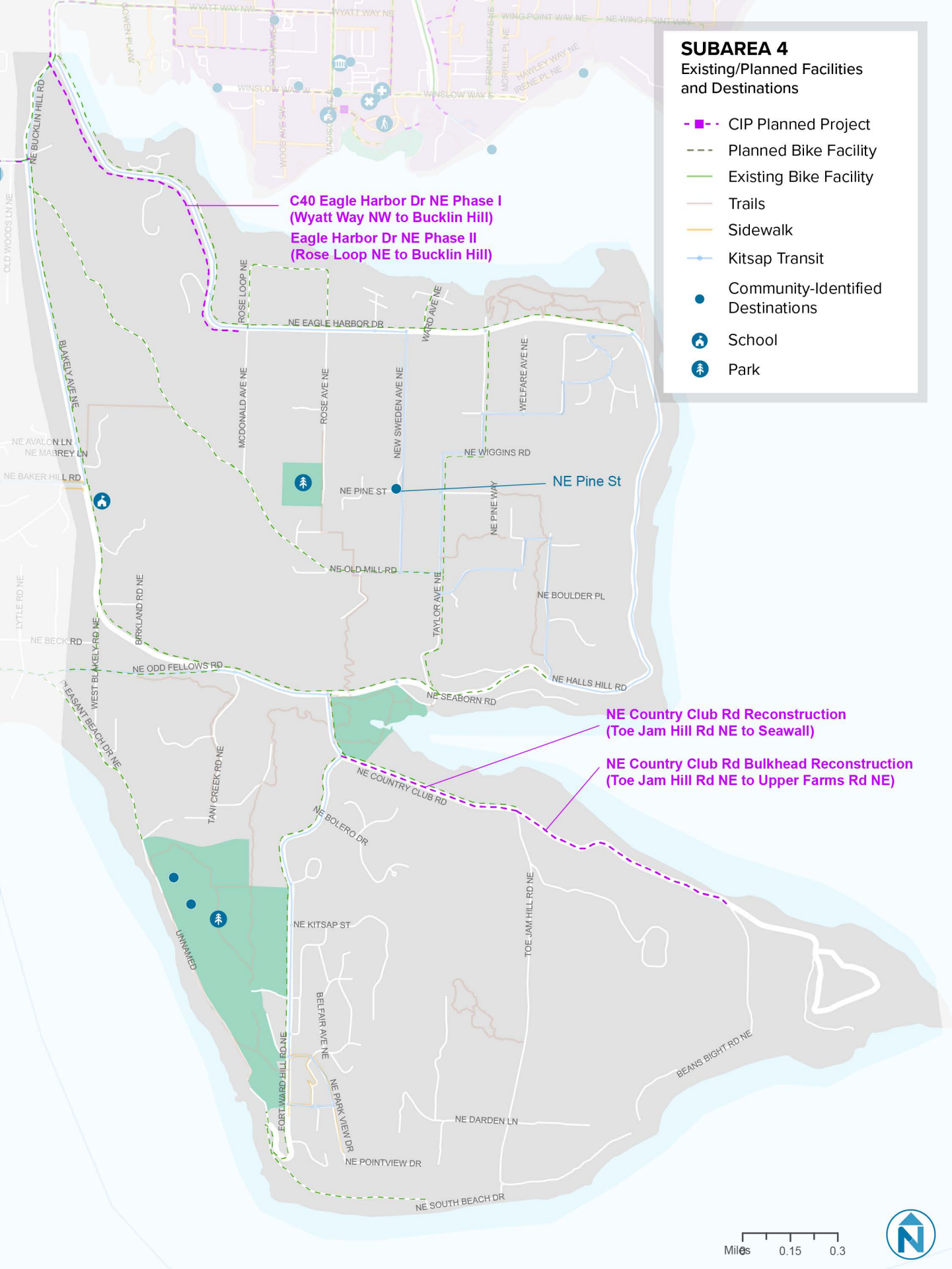
SUBAREA 4
Existing/Planned Facilities and Destinations
CIP Planned Project
Planned Bike Facility
Existing Bike Facility
Trails
Sidewalk
Kitsap Transit
Community-Identified Destinations
School
Park
C40 Eagle Harbor Dr NE Phase I (Wyatt Way NW to Bucklin Hill)
Eagle Harbor Dr NE Phase II (Rose Loop NE to Bucklin Hill)
NE Pine St
NE Country Club Rd Reconstruction (Toe Jam Hill Rd NE to Seawall)
NE Country Club Rd Bulkhead Reconstruction (Toe Jam Hill Rd NE to Upper Farms Rd NE)
WYATT WAY NW
WYATT WAY NE
WINGPOINT WAY NE
NE WINGPOINT WAY
WINSLOW WAY W
WINSLOW WAY E
NE BUCKLIN HILL RD
OLD WOODS LN NE
ROSE LOOP NE
NE EAGLE HARBOR DR
WARD AVE NE
WELFARE AVE NE
BLAKELY AVE NE
MCDONALD AVE NE
ROSE AVE NE
NEW SWEDEN AVE NE
NE AVALON LN
NE MABREY LN
NE BAKER HILL RD
NE WIGGINS RD
NE PINE ST
NE PINE WAY
NE OLD MILL RD
NE BOULDER PL
LYTLE RD NE
BIRKLAND RD NE
TAYLOR AVE NE
NE BECK RD
WEST BLAKELY RD NE
NE ODD FELLOWS RD
NE HALLS HILL RD
NE SEABORN RD
PLEASANT BEACH DR NE
TANI CREEK RD NE
NE COUNTRY CLUB RD
NE BOLERO DR
NE KITSAP ST
UNNAMED
TOE JAM HILL RD NE
BELFAIR AVE NE
FORT WARD HILL RD NE
NE PARK VIEW DR
BEANS BIGHT RD NE
NE DARDEN LN
NE POINTVIEW DR
NE SOUTH BEACH DR
Miles
0
0.15
0.3

SUBAREA 4
Community-Identified Barriers and Big Ideas for Sustainable Transportation
The barriers and Big Ideas on this map are compiled from community feedback received during Phase 1 engagement (August 2020).
Community-Identified Big Ideas
Community-Identified Barriers
Planned Bike Facility
Existing Bike Facility
Trails
Sidewalk
Kitsap Transit
Community-Identified Destinations
School
Top 10 Island Employer
Healthcare Center
Park
"Paved pathway for safe walking and biking along Eagle Harbor Dr"
"Pedestrian and bike ferry at Eagledale"
"Make areas around Blakely Elementary School walkable"
"Improve bike lanes on shoulders of Blakely Rd"
"Add bike lanes to Oddfellows Rd"
"Fix the bulkhead and pave Country Club Rd"
"Bridge from Fort Ward across Rich Passage"
"Build floating tunnel from Restoration Pt to Alki"
NE EAGLE HARBOR DR
NE WIGGINS RD
NE OLD MILL RD
NE BOULDER PL
NE HALLS HILL RD
NE SEABORN RD
NE ODD FELLOWS RD
NE COUNTRY CLUB RD
NE BOLERO DR
NE KITSAP ST
NE DARDEN LN
NE POINTVIEW DR
NE SOUTH BEACH DR
BEANS BIGHT RD NE
TOE JAM HILL RD NE
NE PARK VIEW DR
FORT WARD HILL RD NE
BELFAIR AVE NE
UNNAMED
NE BUCKLIN HILL RD
OLD WOODS LN NE
BLAKELY AVE NE
NE AVALON LN
NE MABREY LN
NE BAKER HILL RD
LYTLE RD NE
NE BECK RD
WEST BLAKELY RD NE
BIRKLAND RD NE
PLEASANT BEACH DR NE
TANI CREEK RD NE
ROSE LOOP NE
MCDONALD AVE NE
ROSE AVE NE
NEW SWEDEN AVE NE
WARD AVE NE
WELFARE AVE NE
TAYLOR AVE NE
NE PINE WAY
WINSLOW WAY E
WING POINT WAY NE
NE WING POINT WAY
HAWLEY WAY NE
IRENE PL NE
MORRILL PL NE
FERNCLIFF AVE NE
GROW AVE NE
GOWEN PL NW
WYATT WAY NW
WYATT WAY NE
Miles 0 0.15 0.3

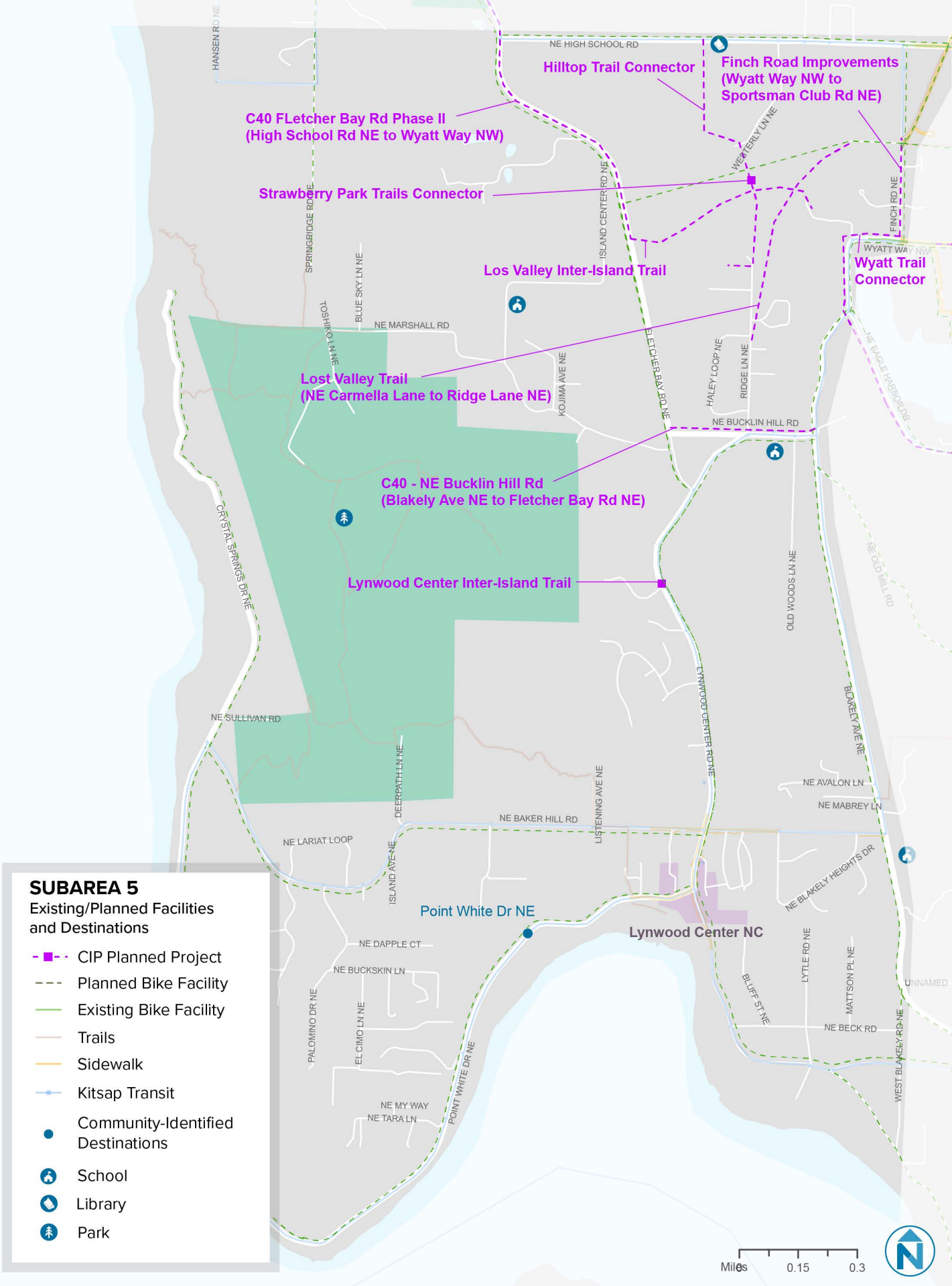
Hilltop Trail Connector
Finch Road Improvements (Wyatt Way NW to Sportsman Club Rd NE)
C40 FLetcher Bay Rd Phase II (High School Rd NE to Wyatt Way NW)
Strawberry Park Trails Connector
Los Valley Inter-Island Trail
Wyatt Trail Connector
Lost Valley Trail (NE Carmella Lane to Ridge Lane NE)
C40 - NE Bucklin Hill Rd (Blakely Ave NE to Fletcher Bay Rd NE)
Lynwood Center Inter-Island Trail
Point White Dr NE
Lynwood Center NC
NE HIGH SCHOOL RD
HANSEN RD NE
SPRINGRIDGE RD NE
BLUE SKY LN NE
TOSHIKO LN NE
NE MARSHALL RD
ISLAND CENTER RD NE
WESTERLY LN NE
FINCH RD NE
WYATT WAY NW
KOJIMA AVE NE
FLETCHER BAY RD NE
HALEY LOOP NE
RIDGE LN NE
NE BUCKLIN HILL RD
NE EAGLE HARBOR DR
CRYSTAL SPRINGS DR NE
OLD WOODS LN NE
NE OLD MILL RD
LYNWOOD CENTER RD NE
BLAKELY AVE NE
NE SULLIVAN RD
DEERPATH LN NE
LISTENING AVE NE
NE AVALON LN
NE MABREY LN
NE BAKER HILL RD
NE LARIAT LOOP
ISLAND AVE NE
NE BLAKELY HEIGHTS DR
NE DAPPLE CT
NE BUCKSKIN LN
PALOMINO DR NE
EL CIMO LN NE
POINT WHITE DR NE
BLUFF ST NE
LYTLE RD NE
MATTSON PL NE
NE BECK RD
WEST BLAKELY RD NE
UNNAMED
NE MY WAY
NE TARA LN
SUBAREA 5
Existing/Planned Facilities and Destinations
CIP Planned Project
Planned Bike Facility
Existing Bike Facility
Trails
Sidewalk
Kitsap Transit
Community-Identified Destinations
School
Library
Park
Miles
0
0.15
0.3

SUBAREA 5
Community-Identified Barriers and Big Ideas for Sustainable Transportation
The barriers and Big Ideas on this map are compiled from community feedback received during Phase 1 engagement (August 2020).
Community-Identified Big Ideas
Community-Identified Barriers
Planned Bike Facility
Existing Bike Facility
Trails
Sidewalk
Kitsap Transit
Community-Identified Destinations
School
Top 10 Island Employer
Healthcare Center
Park
"Separated loop path around Sportsman Club along Miller Rd and N Brooklyn Rd"
"Curb along Finch Rd"
"Stop sign at Finch/Wyatt"
"Make the turn at Hyla Middle School safe"
"Provide a bike lane and walking path on Bucklin Hill Rd"
"Improve bike lanes on shoulders of Blakely Rd"
"Improve visibility and add 4 way stop at Baker Hill & Lynwood Ctr Rd"
"Pedestrian dock at Lynwood Center"
"Improve bike lanes on roads near Lynwood Center"
"Add bike lanes to Oddfellows Rd"
"Dedicated boardwalk along Point White/Crystal Springs"
Gazzam Lake Nature Preserve
Lynwood Center NC
NE HIGH SCHOOL RD
WESTERLY LN NE
ISLAND CENTER RD NE
WYATT WAY NW
SPRINGRIDGE RD NE
BLUE SKY LN NE
TOSHIKO LN NE
NE MARSHALL RD
KOJIMA AVE NE
FLETCHER BAY RD NE
HALEY LOOP NE
RIDGE LN NE
NE BUCKLIN HILL RD
NE EAGLE HARBOR DR
NE OLD MILL RD
OLD WOODS LN NE
BLAKELY AVE NE
LYNWOOD CENTER RD NE
NE SULLIVAN RD
DEERPATH LN NE
LISTENING AVE NE
NE AVALON LN
NE MABREY LN
NE BAKER HILL RD
NE LARIAT LOOP
ISLAND AVE NE
NE BLAKELY HEIGHTS DR
NE RHODES END
NE DAPPLE CT
NE BUCKSKIN LN
UNNAMED
NE CRYSTAL LN
PALOMINO DR NE
EL CIMO LN NE
POINT WHITE DR NE
NE CESSNA LN
NE MY WAY
NE TARA LN
BLUFF ST NE
LYTLE RD NE
MATTSON PL NE
NE BECK RD
WEST BLAKELY RD NE
Miles 0 0.15 0.3