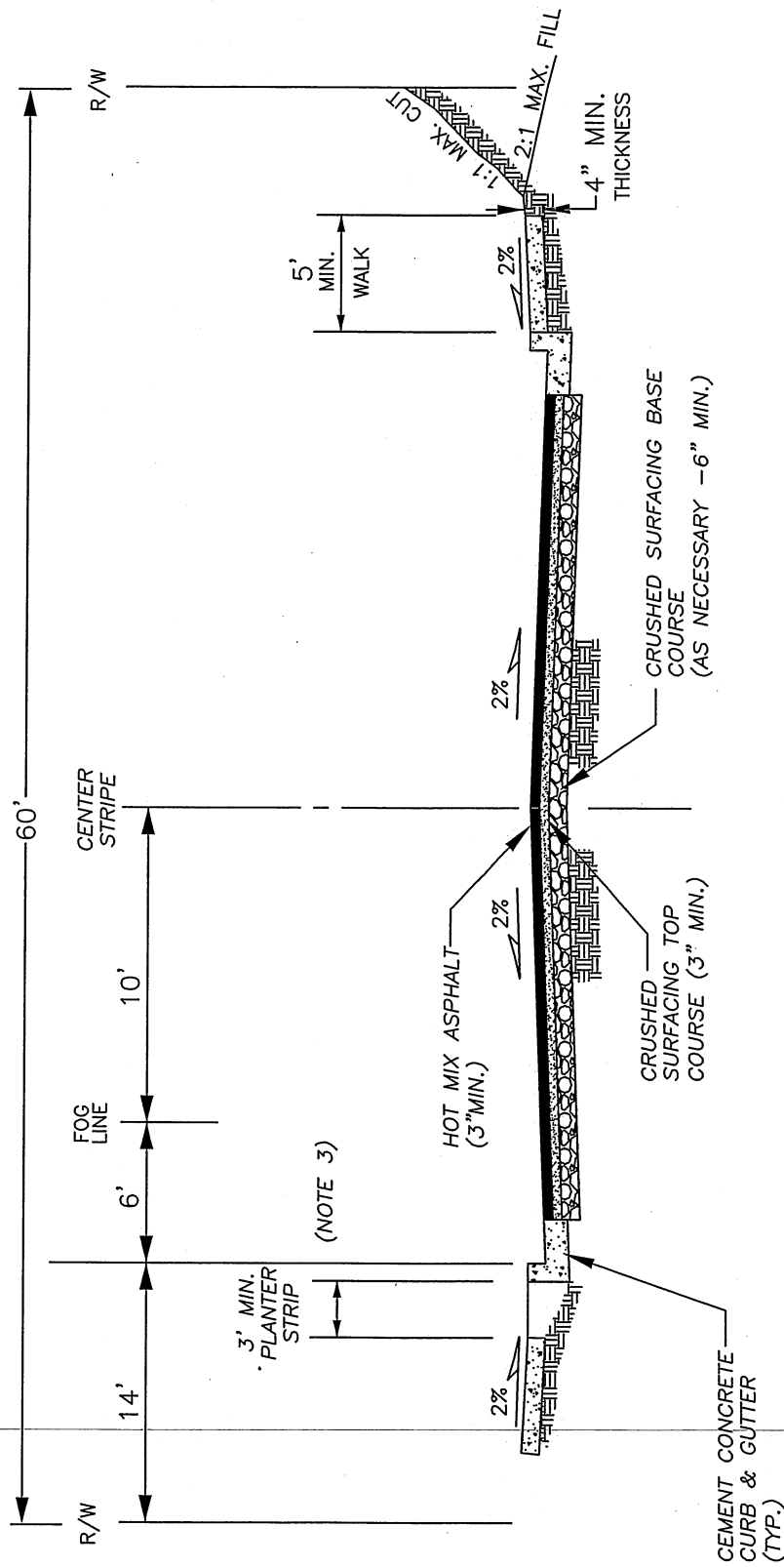


## TABLE OF DRAWINGS


---

### SECTION 7 - ROADS AND STREETS


SECONDARY ARTERIAL - URBAN .....	DWG.	7 - 010
SECONDARY ARTERIAL - SUBURBAN .....	DWG.	7 - 020
COLLECTOR - URBAN.....	DWG.	7 - 030
COLLECTOR - SUBURBAN .....	DWG.	7 - 040
LOCAL ACCESS - URBAN.....	DWG.	7 - 050
LOCAL ACCESS - SUBURBAN .....	DWG.	7 - 060
RESIDENTIAL - OPTIONAL SUBURBAN.....	DWG.	7 - 065
RESIDENTIAL - SUBURBAN TURNOUT.....	DWG.	7 - 066
RESIDENTIAL - SUBURBAN TURNOUTS .....	DWG.	7 - 067



- NOTES:
- 1) SURFACING DEPTHS TO BE DETERMINED BY THE DESIGN ENGINEER
  - 2) PLANTER STRIPS AND RAISED DRIVEWAY ENTRANCES ARE REQUIRED (REFER TO SECTIONS 8-05 AND 8-10)
  - 3) SUITABLE LOCATION FOR RAIN GARDENS AND STORMWATER PLANTERS

CITY OF BAINBRIDGE ISLAND  
  
 BAINBRIDGE ISLAND

REV. 12/16/2016  
 REW. RTG

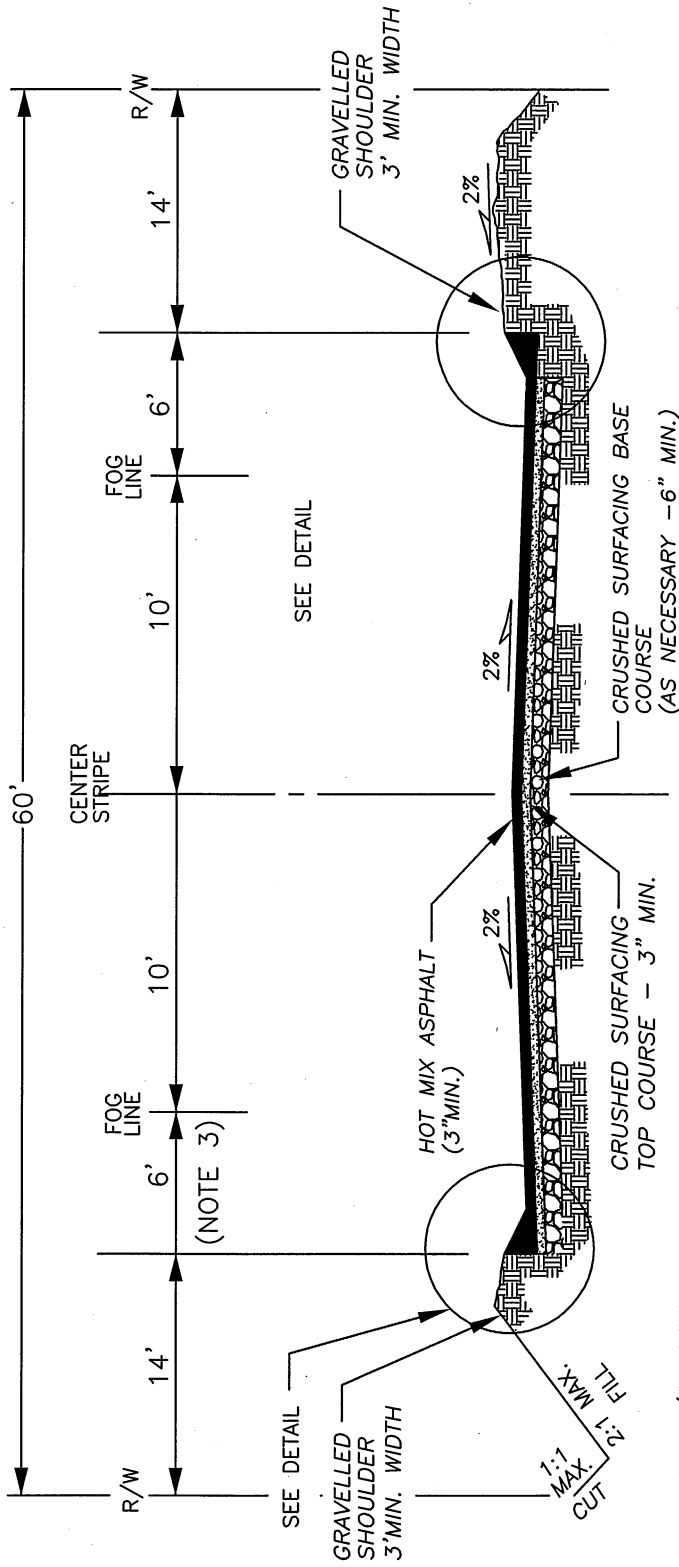
APPROVED  
  
 PUBLIC WORKS DIRECTOR

CITY OF BAINBRIDGE ISLAND  
 STANDARD DETAILS

STREET STANDARD  
 SECONDARY ARTERIAL - URBAN

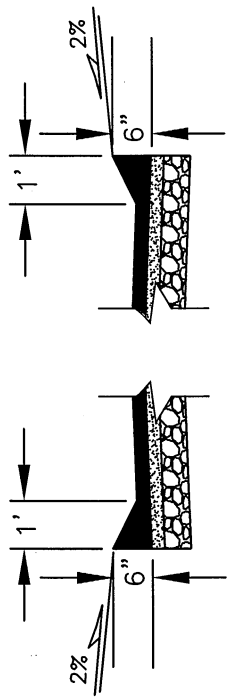
DWG. NO.  
 7-010

DATE  
 12/13/16

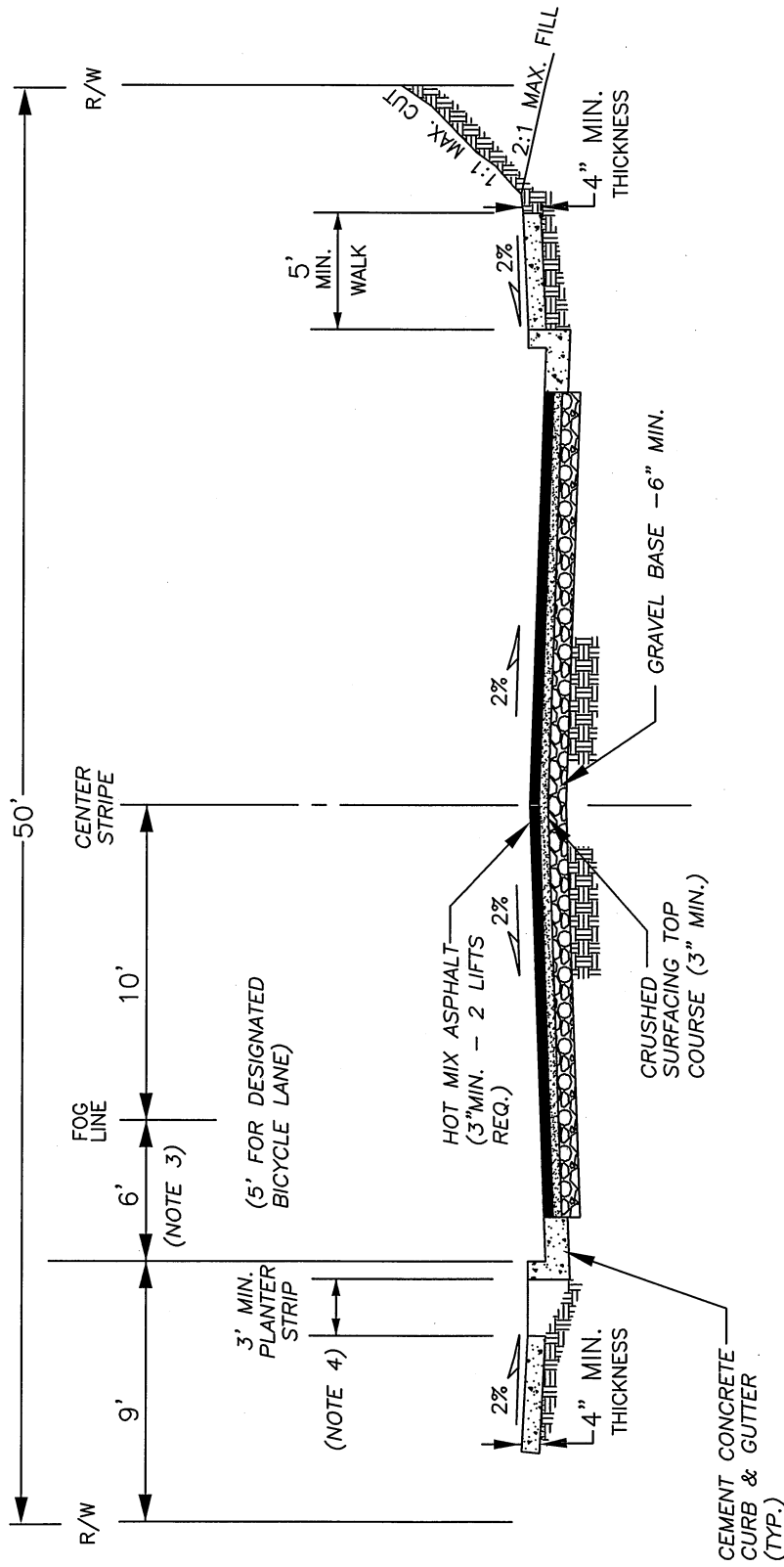


LINE DITCH W/QUARRY SPALLS WHEN GRADE EXCEEDS 6%

- NOTES:
- 1) SURFACING THICKNESS TO BE DETERMINED BY THE DESIGN ENGINEER.
  - 2) BICYCLE FACILITY IMPROVEMENTS - REFER TO SECTION 8-09 FOR STORMWATER REQUIREMENTS RELATED TO BIKE LANES
  - 3) MINIMUM SHOWN, INCREASE TO 8' WIDE WHERE NECESSARY TO MEET CITY AND COUNTY DESIGN STANDARD REQUIREMENTS.



	CITY OF BAINBRIDGE ISLAND		DWG. NO.
	STANDARD DETAILS		7-020
STREET STANDARD		SECONDARY ARTERIAL - SUBURBAN	
REV. 12/29/2016	RTG	DATE	
REV.	APPROVED		
	PUBLIC WORKS DIRECTOR		



NOTES:

- 1) SURFACING DEPTHS TO BE DETERMINED BY THE DESIGN ENGINEER
- 2) PLANTER STRIPS AND RAISED DRIVEWAY ENTRANCES ARE REQUIRED (REFER TO SECTIONS 8-05 AND 8-10)
- 3) MAY BE REDUCED TO 3' WHERE NON-MOTORIZED FACILITIES ARE NOT REQUIRED WHEN CONSISTENT WITH CITY AND COUNTY DESIGN STANDARDS.
- 4) SUITABLE LOCATION FOR RAIN GARDENS AND STORMWATER PLANTERS
- 5) BICYCLE FACILITY IMPROVEMENTS - REFER TO SECTION 8-09 FOR STORMWATER REQUIREMENTS RELATED TO BIKE LANES

CITY OF BAINBRIDGE ISLAND  
STANDARD DETAILS



STREET STANDARD

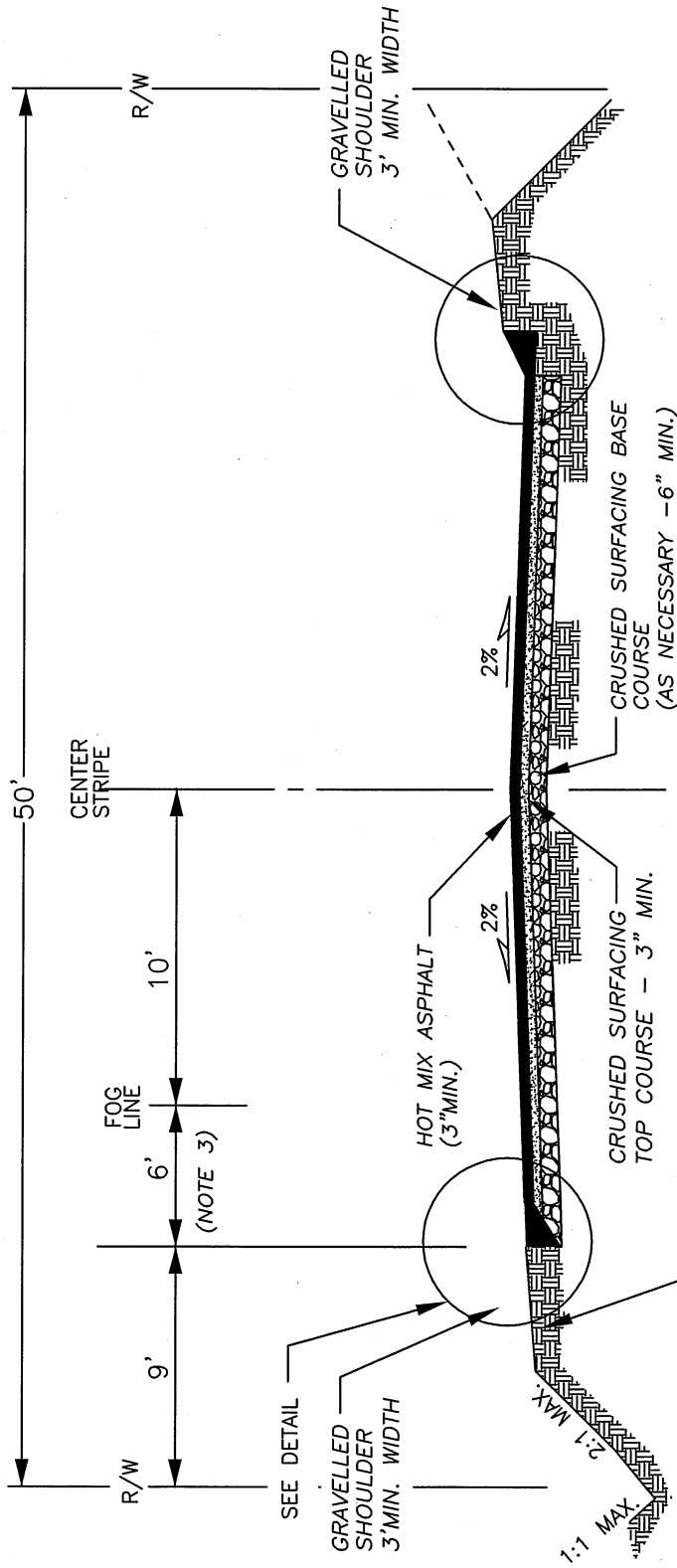
COLLECTOR - URBAN

APPROVED: *[Signature]* DATE: 12/15/16

REV. 12/29/2016  
REV. RTG  
PUBLIC WORKS DIRECTOR

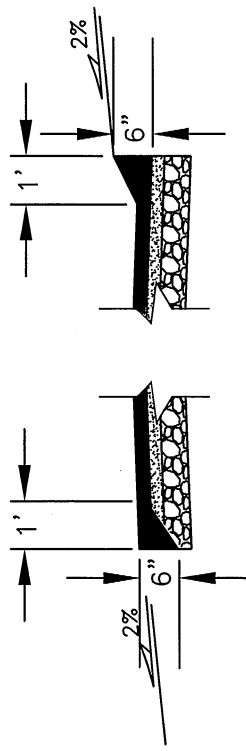
REV. 12/29/2016  
REV. RTG

DWG. NO.  
7-030

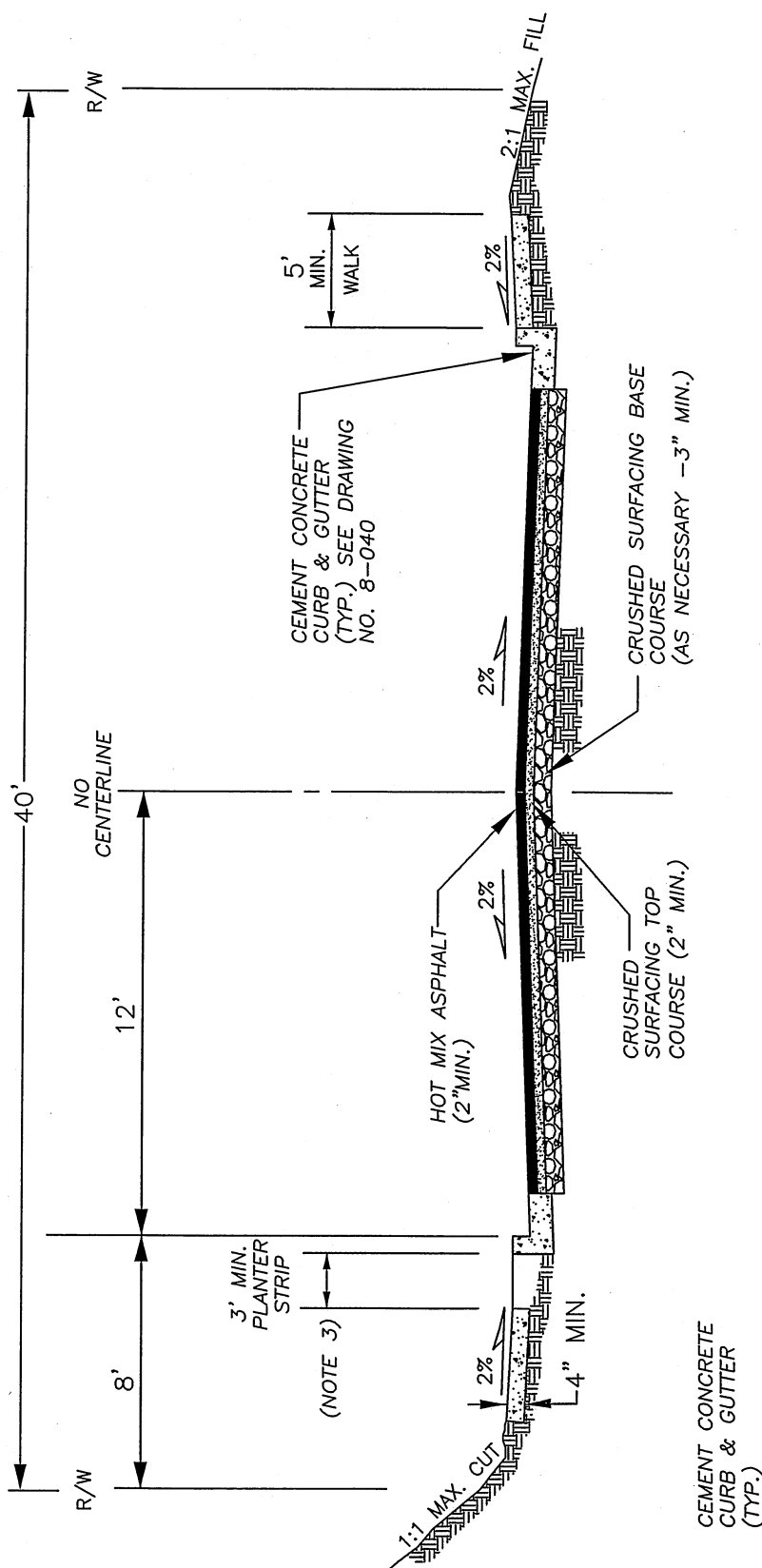


- NOTES:
- 1) SURFACING THICKNESS TO BE DETERMINED BY THE DESIGN ENGINEER.
  - 2) BICYCLE FACILITY IMPROVEMENTS - REFER TO SECTION 8-09 FOR STORMWATER REQUIREMENTS RELATED TO BIKE LANES
  - 3) MAY BE REDUCED TO 3' WHERE NON-MOTORIZED FACILITIES ARE NOT REQUIRED WHEN CONSISTENT WITH CITY AND COUNTY DESIGN STANDARDS.



LINE DITCH W/QUARRY SPALLS WHEN GRADE EXCEEDS 6%

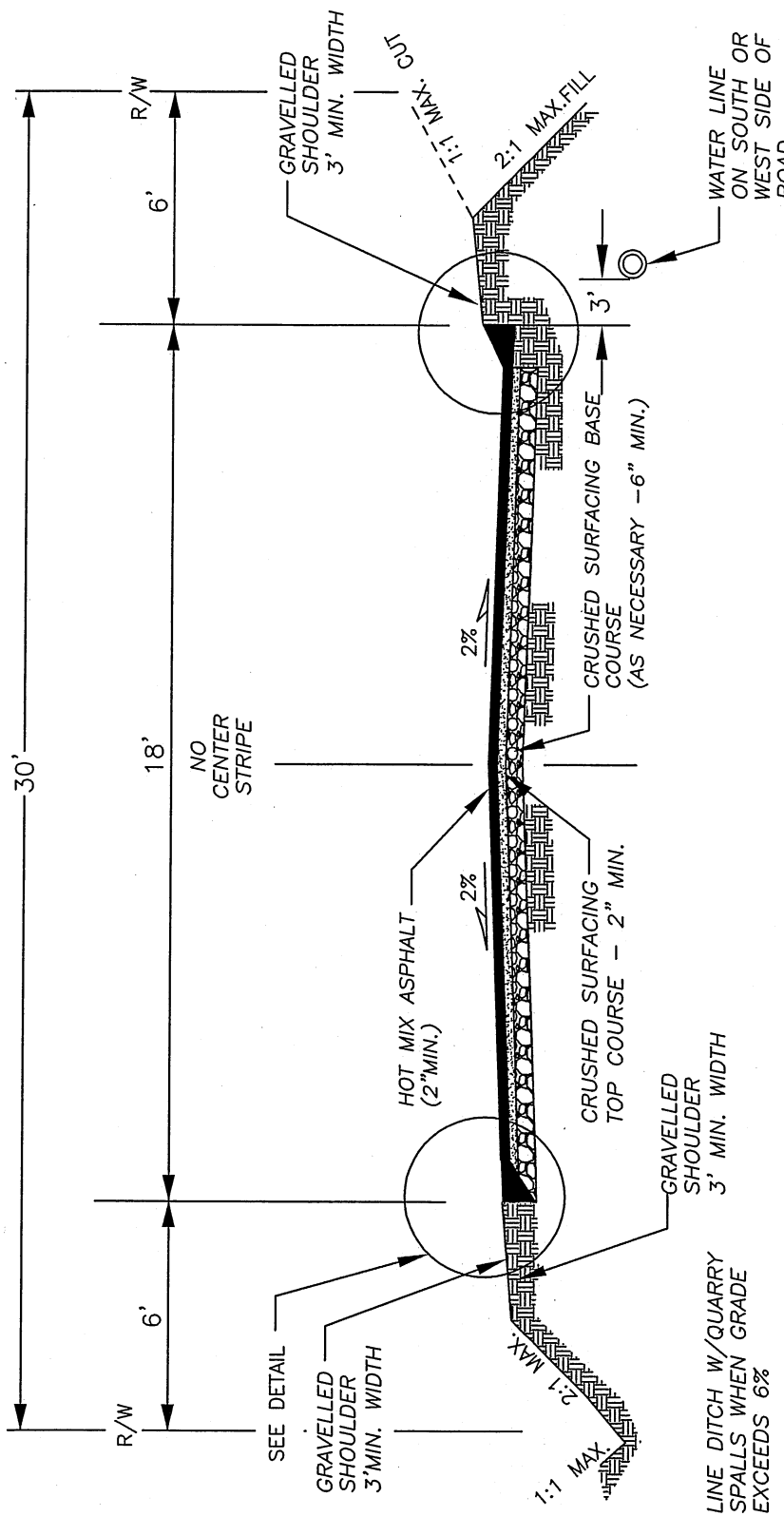


	CITY OF BAINBRIDGE ISLAND		DWG. NO.
	STANDARD DETAILS		7-040
	STREET STANDARD		
	COLLECTOR - SUBURBAN		
REV. 12/29/2016	APPROVED	DATE	
REW. RTG	<i>[Signature]</i>	12/31/16	
	PUBLIC WORKS DIRECTOR		

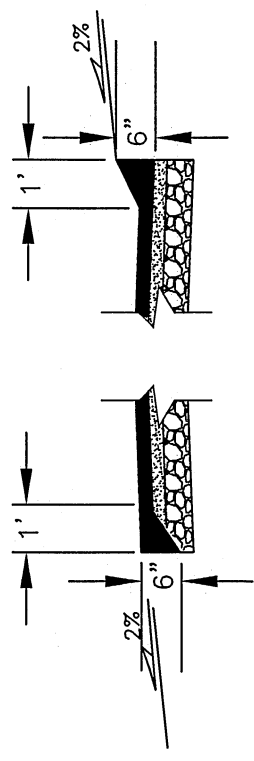


- NOTES:
- 1) SURFACING DEPTHS TO BE DETERMINED BY THE DESIGN ENGINEER
  - 2) PLANTER STRIPS AND RAISED DRIVEWAY ENTRANCES ARE REQUIRED (REFER TO SECTIONS 8-05 AND 8-10)
  - 3) SUITABLE LOCATION FOR RAIN GARDENS AND STORMWATER PLANTERS

	CITY OF BAINBRIDGE ISLAND STANDARD DETAILS	
	STREET STANDARD LOCAL ACCESS - URBAN	
REV. 12/16/2016 REW. RTG	APPROVED  PUBLIC WORKS DIRECTOR	DWG. NO. 7-050
	DATE	

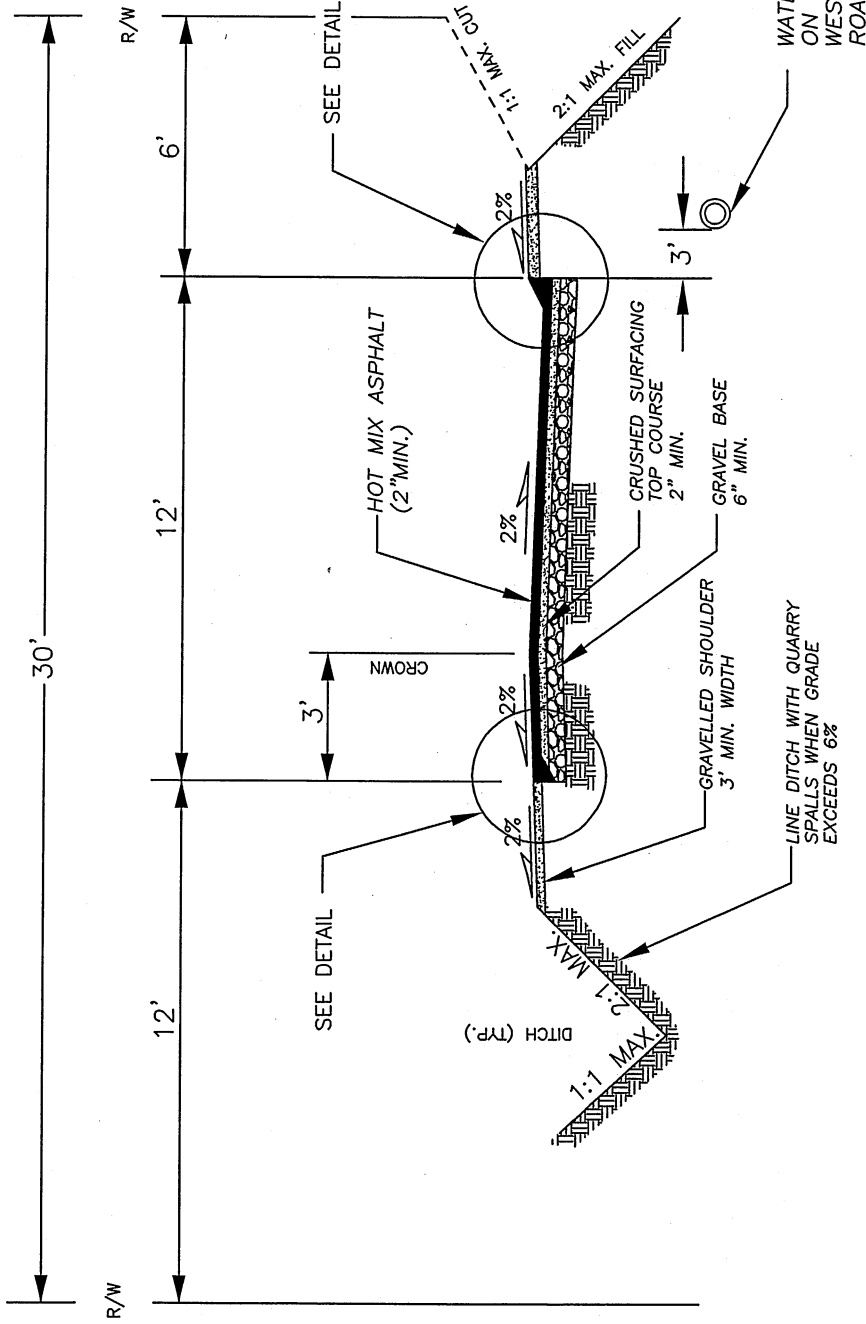


NOTE:  
 1) SURFACING THICKNESS TO BE DETERMINED BY THE DESIGN ENGINEER.



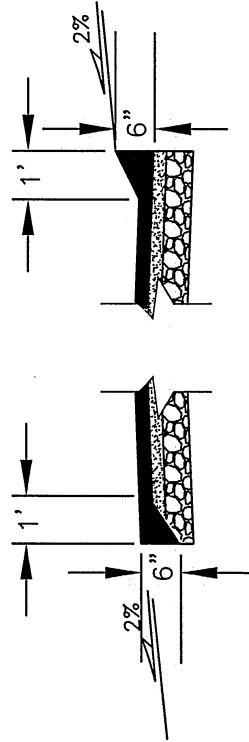
THICKENED ASPHALT EDGE  
 DETAIL

	CITY OF BAINBRIDGE ISLAND STANDARD DETAILS	DWG. NO. 7-060
	STREET STANDARD LOCAL ACCESS - SUBURBAN	DATE 12/31/16
REV. 12/8/2016 RTG	APPROVED <i>[Signature]</i> PUBLIC WORKS DIRECTOR	



NOTE:

- 1) SURFACING THICKNESS TO BE DETERMINED BY THE DESIGN ENGINEER.



THICKENED ASPHALT EDGE  
DETAIL

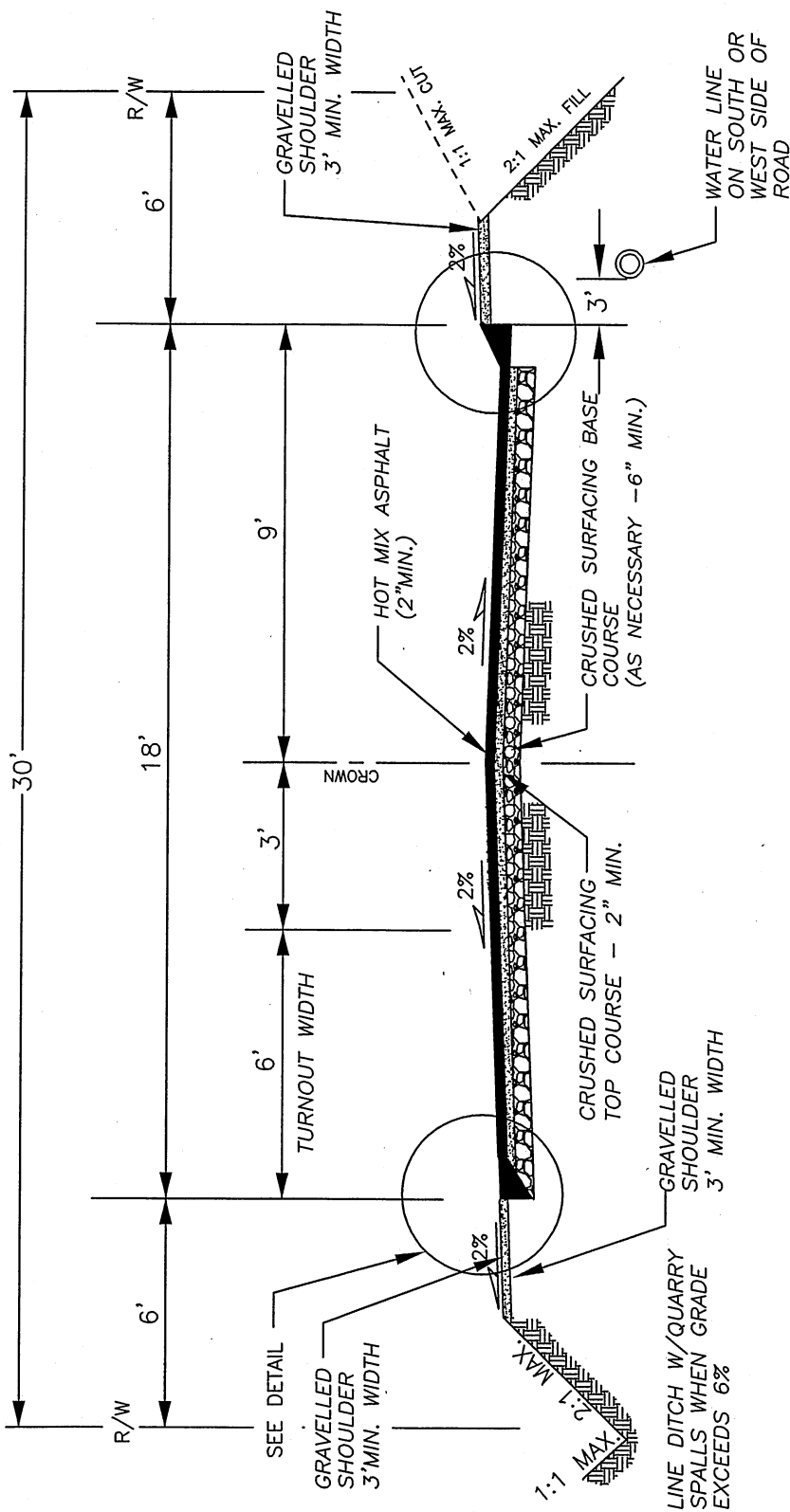
CITY OF BAINBRIDGE ISLAND  
STREET STANDARD



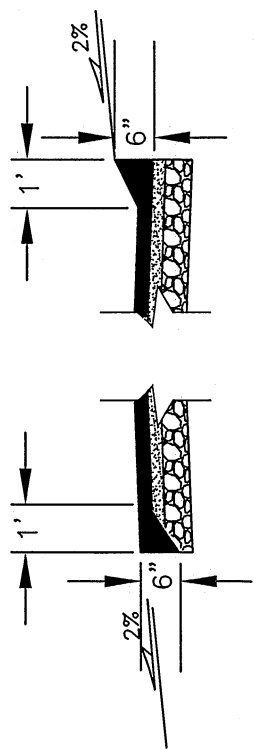
OPTIONAL LOCAL ACCESS - RESIDENTIAL

REV. 12/19/2016 RTG	APPROVED <i>[Signature]</i> PUBLIC WORKS DIRECTOR	DATE 12/13/16	DWG. NO. 7-065
------------------------	---	------------------	-------------------



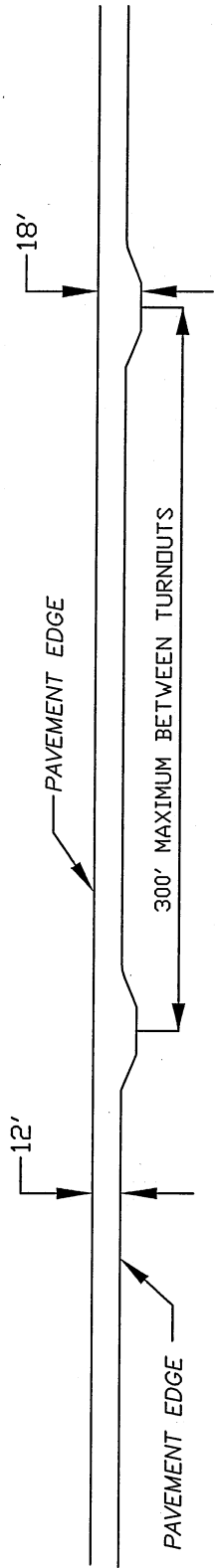


NOTE:  
 1) SURFACING THICKNESS TO BE DETERMINED BY THE DESIGN ENGINEER.

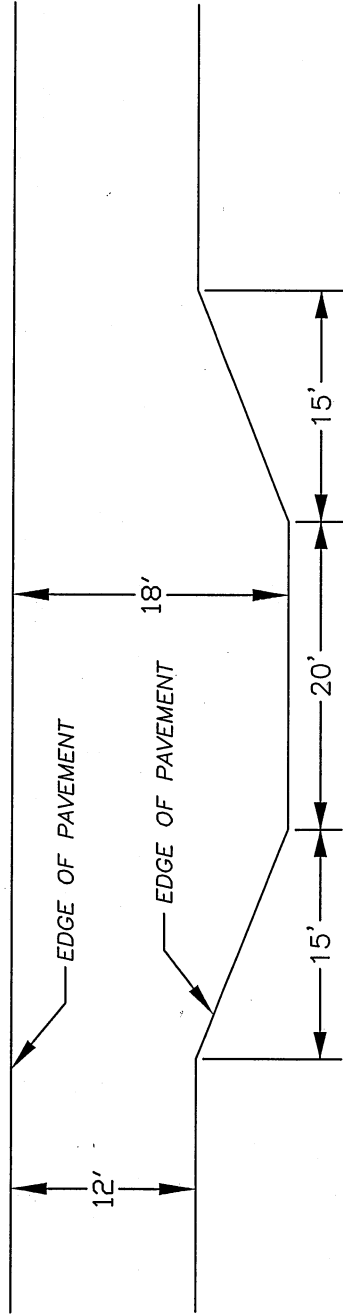


THICKENED ASPHALT EDGE  
 DETAIL

	CITY OF BAINBRIDGE ISLAND	
	STANDARD DETAILS	
STREET STANDARD		
LOCAL ACCESS TURNOUT - RESIDENTIAL		
REV. 12/9/2016	APPROVED	DWG. NO.
RTG	<i>[Signature]</i>	7-066
	PUBLIC WORKS DIRECTOR	DATE
		12/13/16



TURNOUT LOCATIONS FOR ONE LANE ROADWAYS



TURNOUT DETAIL



CITY OF BAINBRIDGE ISLAND  
STANDARD DETAILS

STREET STANDARD  
LOCAL ACCESS TURNOUT - RESIDENTIAL

REV. 12/9/2016  
RTG

APPROVED  
PUBLIC WORKS DIRECTOR  
DATE 12/15/16  
DWG. NO. 7-067